

REVISIONS			
DATE	NAME	LIC. NO.	REVISED SHEET
FEB. 1977	CILO & VILET		KEY MAP, 1, 18, 20, 25, 26, 29, 31, 42, 48-51
SEP. 26, 1977	CILO & VILET		51
JUNE 18, 1978	MICHAEL J. HOLODY	27	KEY MAP, 5, 28, 34, 41, 44, 49, 50, 52
AUG. 1, 1978	CILO & VILET		5, 5, 6, 9
DEC. 27, 1978	MICHAEL J. HOLODY		10, 21, 22, 25, 26, 29, 32, 43, 48, 47, 55
DEC. 28, 1977	MICHAEL J. HOLODY		7, 16, 13, 15, 18, 19, 20, 22, 23, 24, 26, 27, 30, 31, 32, 33, 34, 35, 36, 37, 38, 39, 40, 41, 42, 43, 44, 45, 46, 47, 48, 49, 50, 51, 52
FEB. 7, 1979	MICHAEL J. HOLODY		KEY MAP, 4, 7, 8-11, 13-17, 19, 20, 22, 23, 25, 26, 27, 29, 31, 32, 37, 46, 49, 51, 57
APR. 15, 1981	MICHAEL J. HOLODY		18, 27, 33, 48, 47, 44, 51, 52, 56
JULY, 1984	WILK	28	
FEB. 1984	P.B. FIRSTBROOK	18, 24	
JUNE, 1984	DAMIAN GECHA	27	
AUG. 16, 1984	DAMIAN GECHA	25	
NOV. 20, 1984	DAMIAN GECHA	16, 27, 44, 45, 59	
NOV. 26, 1984	DAMIAN GECHA	27, 32	
NOV. 27, 1984	DAMIAN GECHA	30	
DEC. 18, 1984	DAMIAN GECHA	7	KEY MAP, 4, 10, 20
JAN. 8, 1985	DAMIAN GECHA	8, 17, 22, 29, 33, 42	
JAN. 27, 1985	DAMIAN GECHA	25, 26	
JAN. 28, 1985	DAMIAN GECHA	KEY MAP, F	
FEB. 5, 1985	DAMIAN GECHA	20	
FEB. 11, 1985	DAMIAN GECHA	28	
FEB. 27, 1985	DAMIAN GECHA	7	
DEC. 10, 1985	DAMIAN GECHA	27	
DEC. 11, 1985	DAMIAN GECHA	1, 27	
DEC. 12, 1985	DAMIAN GECHA	49, 54	
JAN. 1986	WILLIAM H. TITUS	12296	KEY MAP, 1, 4, 5, 23, 30-33, 35-52, 57
JAN. 1986	H.A. WATTERFIELD, P.	20591	KEY MAP
DEC. 1987	BRENDAN J. HALLY	31652	KEY MAP
DEC. 1988	BRENDAN J. HALLY	31652	KEY MAP
JAN. 1989	H.A. WATTERFIELD, P.	20591	KEY MAP
JAN. 2001	BRENDAN J. HALLY	31652	KEY MAP
JAN. 2002	BRENDAN J. HALLY	31652	KEY MAP
JAN. 2003	BRENDAN J. HALLY	31652	KEY MAP
AUG. 22, 2007	MICHAEL W. KING	27480	KEY MAP-07

NOTES:
 1. THE AREAS, BOUNDARIES AND DIMENSIONS SHOWN ON THIS TAX MAP ARE DERIVED FROM GROUND SURVEYS, AERIAL SURVEYS AND RECORDED PLANS, MAPS, DEEDS AND WALLS.
 2. THIS SHEET IS A SCANNED COPY OF THE TAX MAP ORIGINALLY PREPARED BY WILLIAM H. TITUS, N.J.L.S. No. 12350, WITH REVISIONS MADE TO SCANNED IMAGERY AND SUPPLEMENTED WITH COMPUTER-AIDED DRAFTING/DESIGN (CADD).
 TO SHOW CONDITIONS AS OF: JANUARY 18, 2007
 THIS TAX MAP SUPERSEDES THE TAX MAP APPROVED JANUARY, 1988

TAX MAP

OF THE

BOROUGH OF

NORTH PLAINFIELD

SOMERSET COUNTY, N.J.

1930

I HEREBY CERTIFY THAT THIS MAP HAS BEEN REVISED UNDER MY IMMEDIATE SUPERVISION AND COMPLIES WITH THE LAWS OF THE STATE OF NEW JERSEY.


William H. Titus
 WILLIAM H. TITUS N.J.L.S. NO. 12350

I HEREBY CERTIFY THAT THIS MAP HAS BEEN REVISED UNDER MY IMMEDIATE SUPERVISION AND COMPLIES WITH THE LAWS OF THE STATE OF NEW JERSEY.

Michael W. King
 MICHAEL W. KING PROFESSIONAL LAND SURVEYOR N.J.P.L.S. LIC. NO. 27480

LEGEND

- DETAIL SHEET NUMBER
- BLOCK NUMBER
- SHEET LIMIT
- BLOCK LIMIT



CH FIRSTBROOK BORO ENGR.
 PLAINFIELD, N.J.

TAX MAP

BOROUGH OF NORTH PLAINFIELD
 SOMERSET COUNTY NEW JERSEY

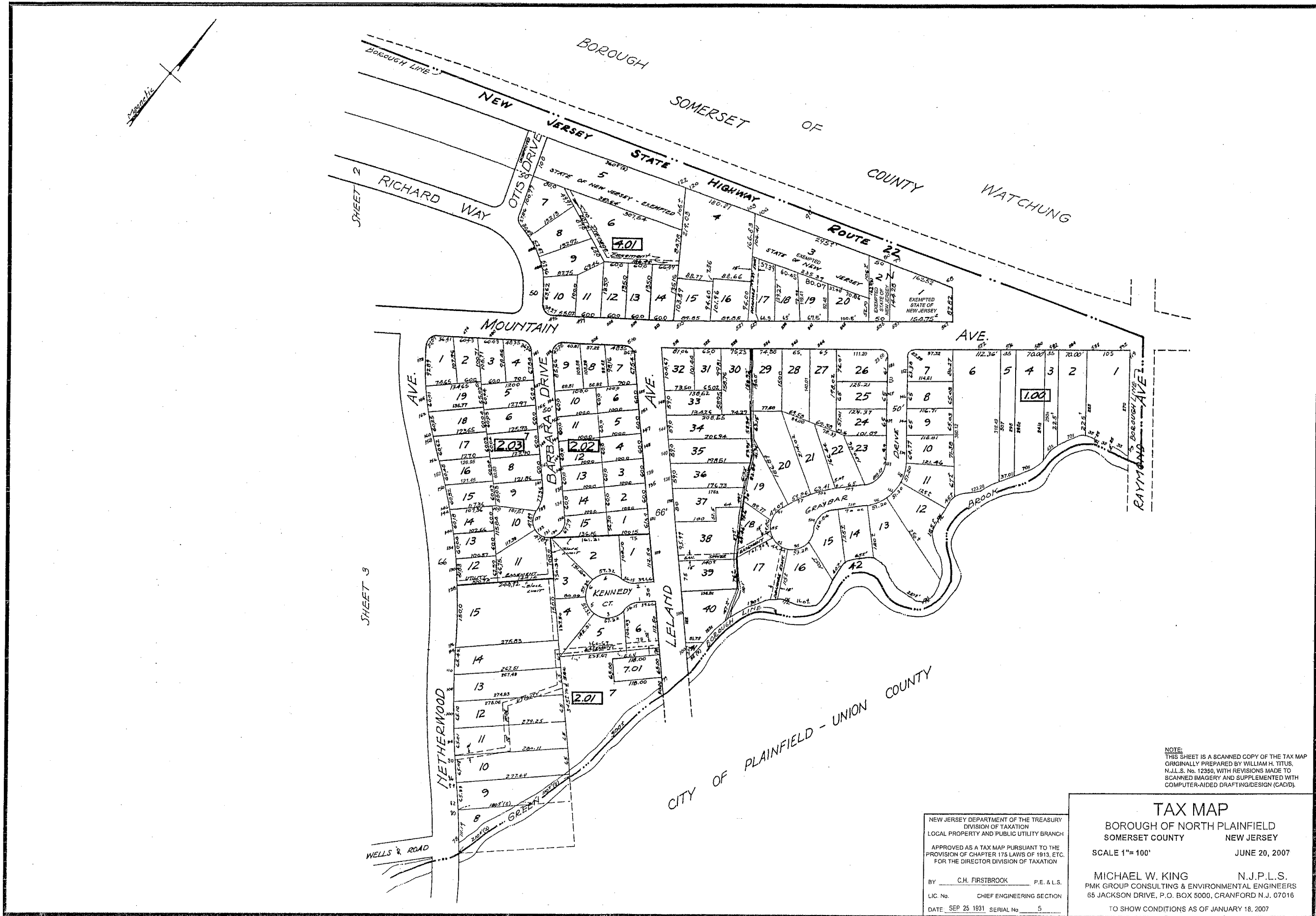
SCALE 1"=600' JUNE 20, 2007

MICHAEL W. KING N.J.P.L.S.
 PMK GROUP CONSULTING & ENVIRONMENTAL ENGINEERS
 65 JACKSON DRIVE, P.O. BOX 5000, CRANFORD N.J. 07016

NEW JERSEY DEPARTMENT OF THE TREASURY
 DIVISION OF TAXATION
 LOCAL PROPERTY AND PUBLIC UTILITY BRANCH

APPROVED AS A TAX MAP PURSUANT TO THE PROVISIONS OF CHAPTER 175 LAWS OF 1913, ETC. FOR THE DIRECTOR DIVISION OF TAXATION

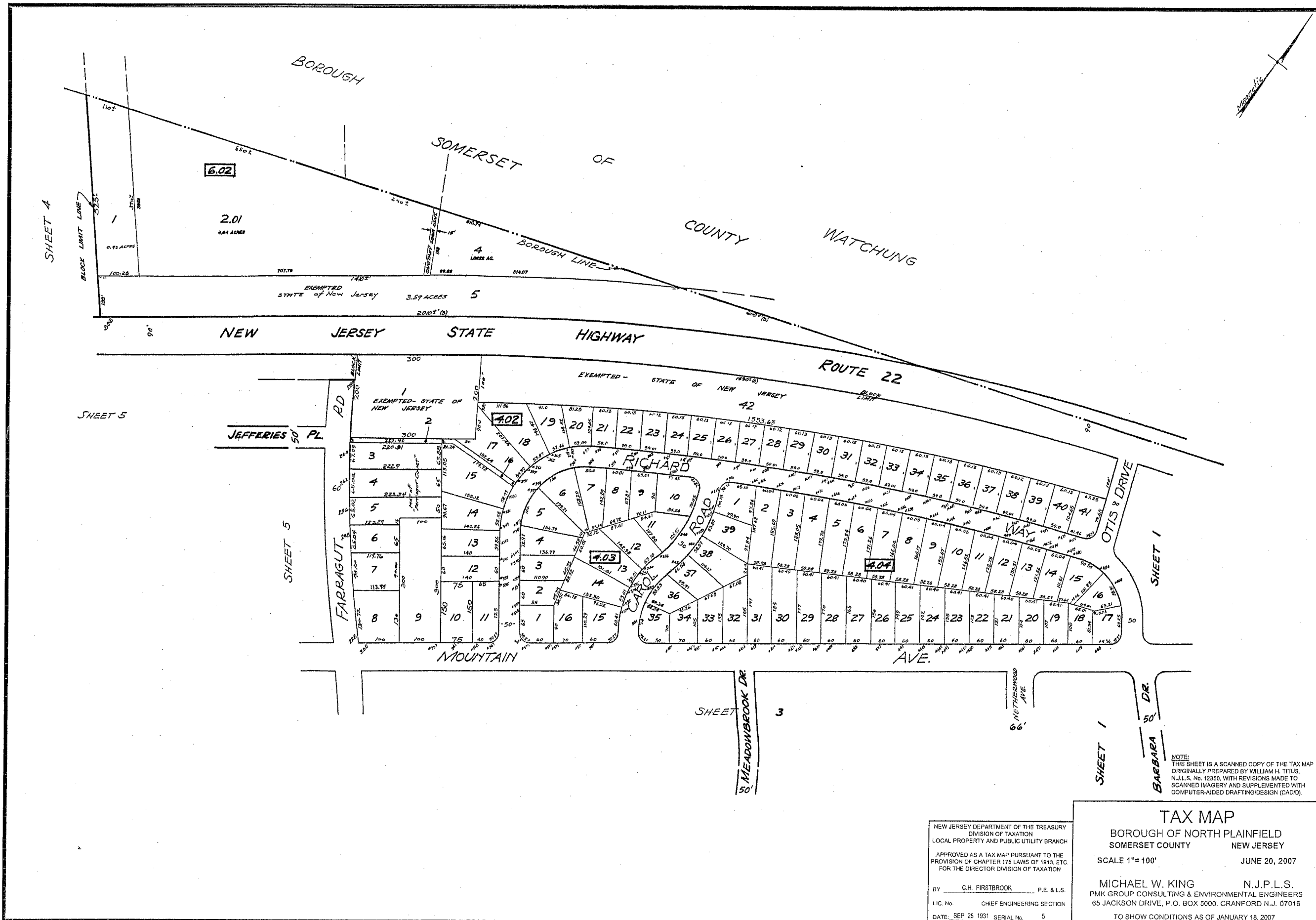
BY: CH. FIRSTBROOK P.E. & L.S.
 LIC. NO. _____ CHIEF ENGINEERING SECTION
 DATE: SEP 25 1931 SERIAL: _____ 5



NOTE:
 THIS SHEET IS A SCANNED COPY OF THE TAX MAP
 ORIGINALLY PREPARED BY WILLIAM H. TITUS,
 N.J.L.S. No. 12350, WITH REVISIONS MADE TO
 SCANNED IMAGERY AND SUPPLEMENTED WITH
 COMPUTER-AIDED DRAFTING/DESIGN (CADD).

TAX MAP
 BOROUGH OF NORTH PLAINFIELD
 SOMERSET COUNTY NEW JERSEY
 SCALE 1"= 100'
 JUNE 20, 2007
 MICHAEL W. KING N.J.P.L.S.
 PMK GROUP CONSULTING & ENVIRONMENTAL ENGINEERS
 65 JACKSON DRIVE, P.O. BOX 5000, CRANFORD N.J. 07016
 TO SHOW CONDITIONS AS OF JANUARY 18, 2007

NEW JERSEY DEPARTMENT OF THE TREASURY
 DIVISION OF TAXATION
 LOCAL PROPERTY AND PUBLIC UTILITY BRANCH
 APPROVED AS A TAX MAP PURSUANT TO THE
 PROVISION OF CHAPTER 175 LAWS OF 1913, ETC.
 FOR THE DIRECTOR DIVISION OF TAXATION
 BY C.H. FIRSTBROOK P.E. & L.S.
 LIC. No. CHIEF ENGINEERING SECTION
 DATE SEP 25 1991 SERIAL No. 5



NOTE:
THIS SHEET IS A SCANNED COPY OF THE TAX MAP
ORIGINALLY PREPARED BY WILLIAM H. TITUS,
N.J.L.S. No. 12360, WITH REVISIONS MADE TO
SCANNED IMAGERY AND SUPPLEMENTED WITH
COMPUTER-AIDED DRAFTING/DESIGN (CADD).

NEW JERSEY DEPARTMENT OF THE TREASURY
DIVISION OF TAXATION
LOCAL PROPERTY AND PUBLIC UTILITY BRANCH
APPROVED AS A TAX MAP PURSUANT TO THE
PROVISION OF CHAPTER 176 LAWS OF 1913, ETC.
FOR THE DIRECTOR DIVISION OF TAXATION
BY C.H. FIRSTBROOK P.E. & L.S.
LIC. No. CHIEF ENGINEERING SECTION
DATE SEP 25 1991 SERIAL No. 5

TAX MAP
BOROUGH OF NORTH PLAINFIELD
SOMERSET COUNTY NEW JERSEY
SCALE 1"= 100'
JUNE 20, 2007
MICHAEL W. KING N.J.P.L.S.
PMK GROUP CONSULTING & ENVIRONMENTAL ENGINEERS
65 JACKSON DRIVE, P.O. BOX 5000, CRANFORD N.J. 07016
TO SHOW CONDITIONS AS OF JANUARY 18, 2007

SHEET 1

CITY OF PLAINFIELD - UNION COUNTY



NOTE:
 THIS SHEET IS A SCANNED COPY OF THE TAX MAP
 ORIGINALLY PREPARED BY WILLIAM H. TITUS,
 N.J.L.S. No. 12350, WITH REVISIONS MADE TO
 SCANNED IMAGERY AND SUPPLEMENTED WITH
 COMPUTER-AIDED DRAFTING/DESIGN (CAD/D).

SHEET 8

SHEET 7

SHEET 5

SHEET 6

NEW JERSEY DEPARTMENT OF THE TREASURY
 DIVISION OF TAXATION
 LOCAL PROPERTY AND PUBLIC UTILITY BRANCH

APPROVED AS A TAX MAP PURSUANT TO THE
 PROVISION OF CHAPTER 175 LAWS OF 1913, ETC.
 FOR THE DIRECTOR DIVISION OF TAXATION


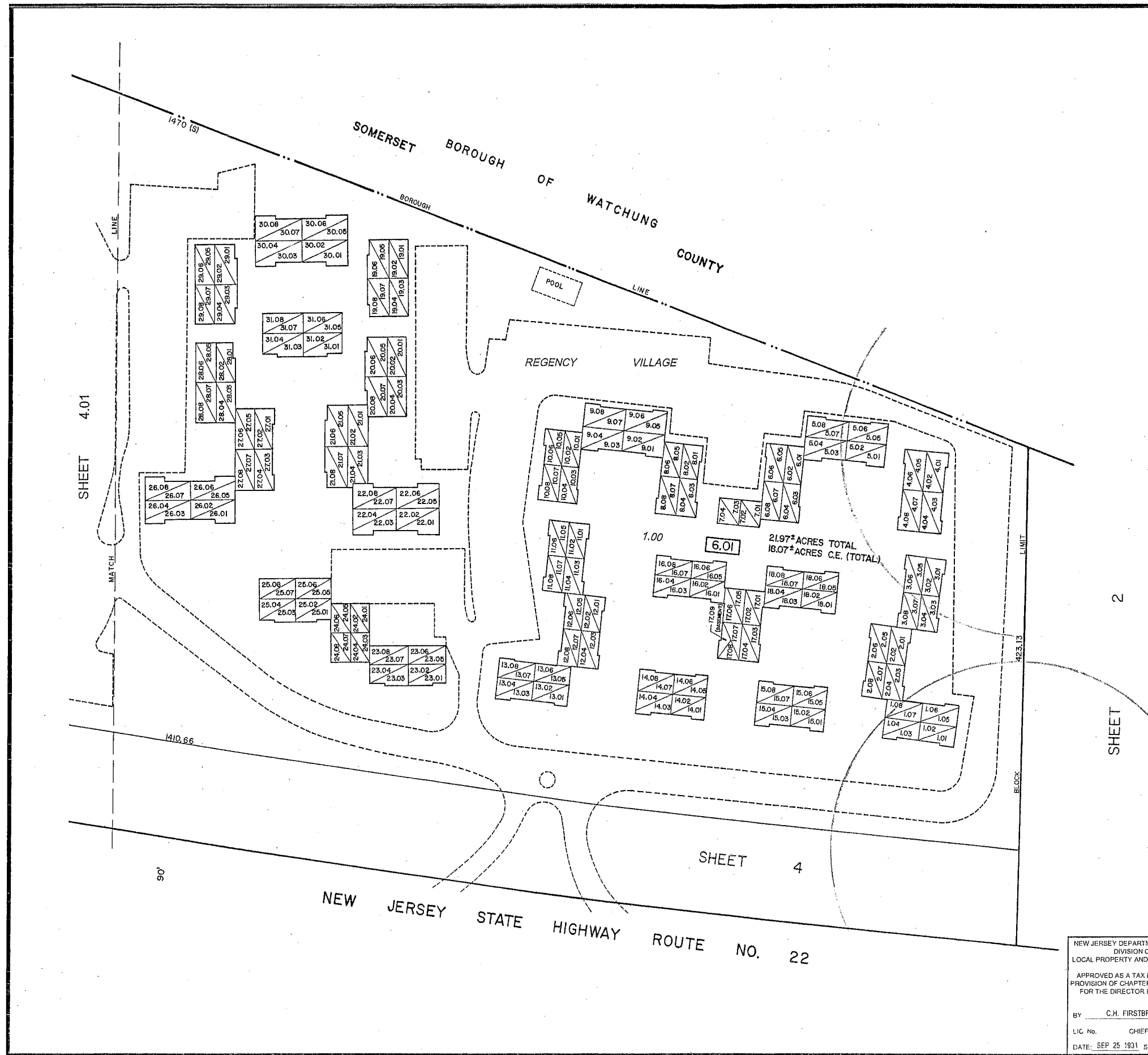
BY C.H. FIRSTBROOK P.E. & L.S.
 LIC. No. _____ CHIEF ENGINEERING SECTION
 DATE: SEP 25 1931 SERIAL No. 5

TAX MAP
 BOROUGH OF NORTH PLAINFIELD
 SOMERSET COUNTY NEW JERSEY

SCALE 1"= 100'
 JUNE 20, 2007

MICHAEL W. KING N.J.P.L.S.
 PMK GROUP CONSULTING & ENVIRONMENTAL ENGINEERS
 65 JACKSON DRIVE, P.O. BOX 5000, CRANFORD N.J. 07016

TO SHOW CONDITIONS AS OF JANUARY 18, 2007



EVEN NUMBERS INDICATE SECOND FLOOR UNITS.
 ODD NUMBERS INDICATE FIRST FLOOR UNITS.
 THIN DIAGONAL LINE INDICATES TWO LEVEL CONDOMINIUMS
 (EXCEPT WHERE OTHERWISE NOTED).

CONDOMINIUM DETAIL

NOTE:
SEE SHEET 4.01 FOR CONDOMINIUM UNIT DETAILS.

NOTE:
THIS SHEET IS A SCANNED COPY OF THE TAX MAP
ORIGINALLY PREPARED BY WILLIAM H. TITUS,
N.J.L.S. No. 12350, WITH REVISIONS MADE TO
SCANNED IMAGERY AND SUPPLEMENTED WITH
COMPUTER-AIDED DRAFTING/DESIGN (CAD/D).

NEW JERSEY DEPARTMENT OF THE TREASURY
 DIVISION OF TAXATION
 LOCAL PROPERTY AND PUBLIC UTILITY BRANCH

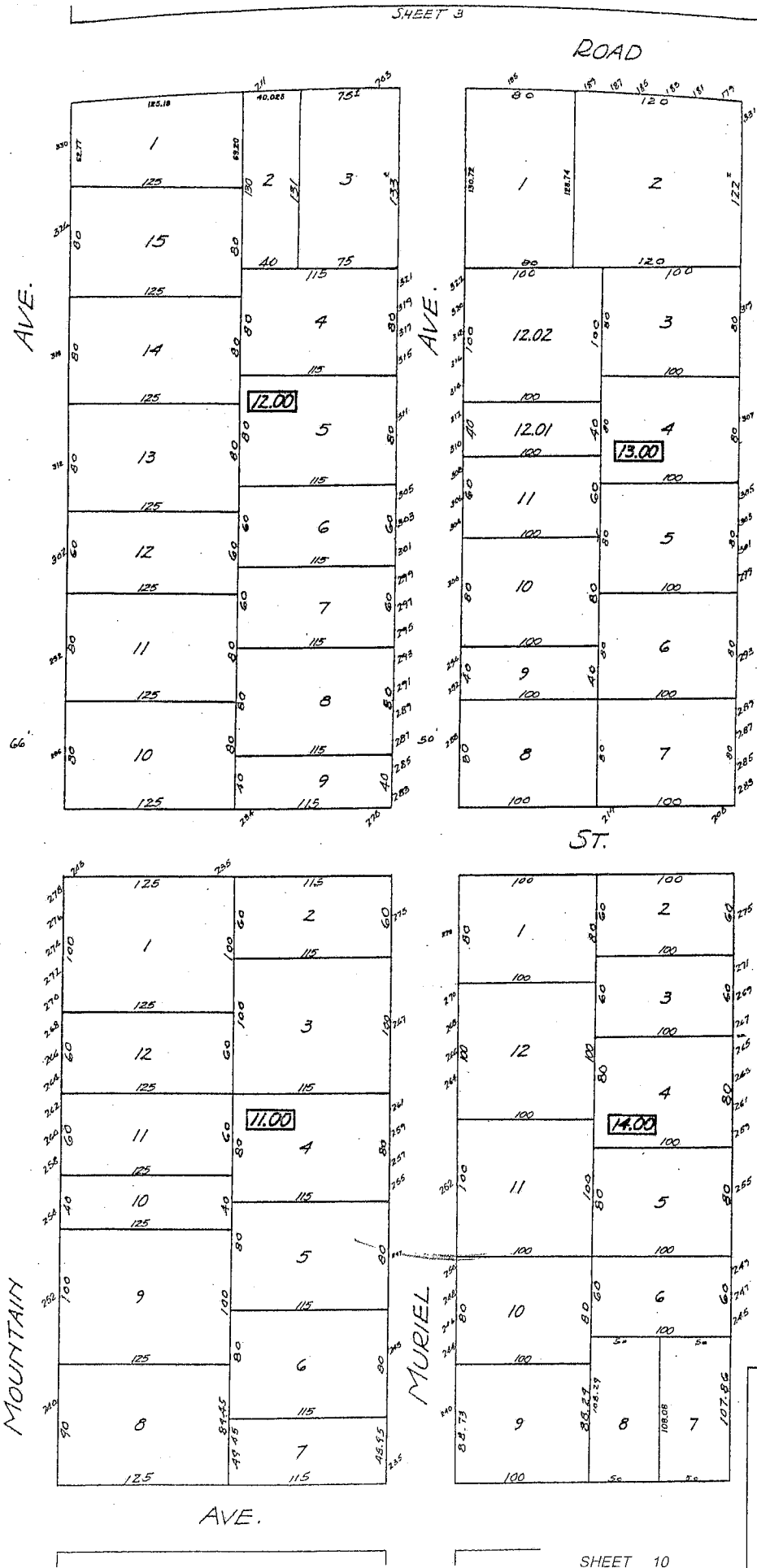
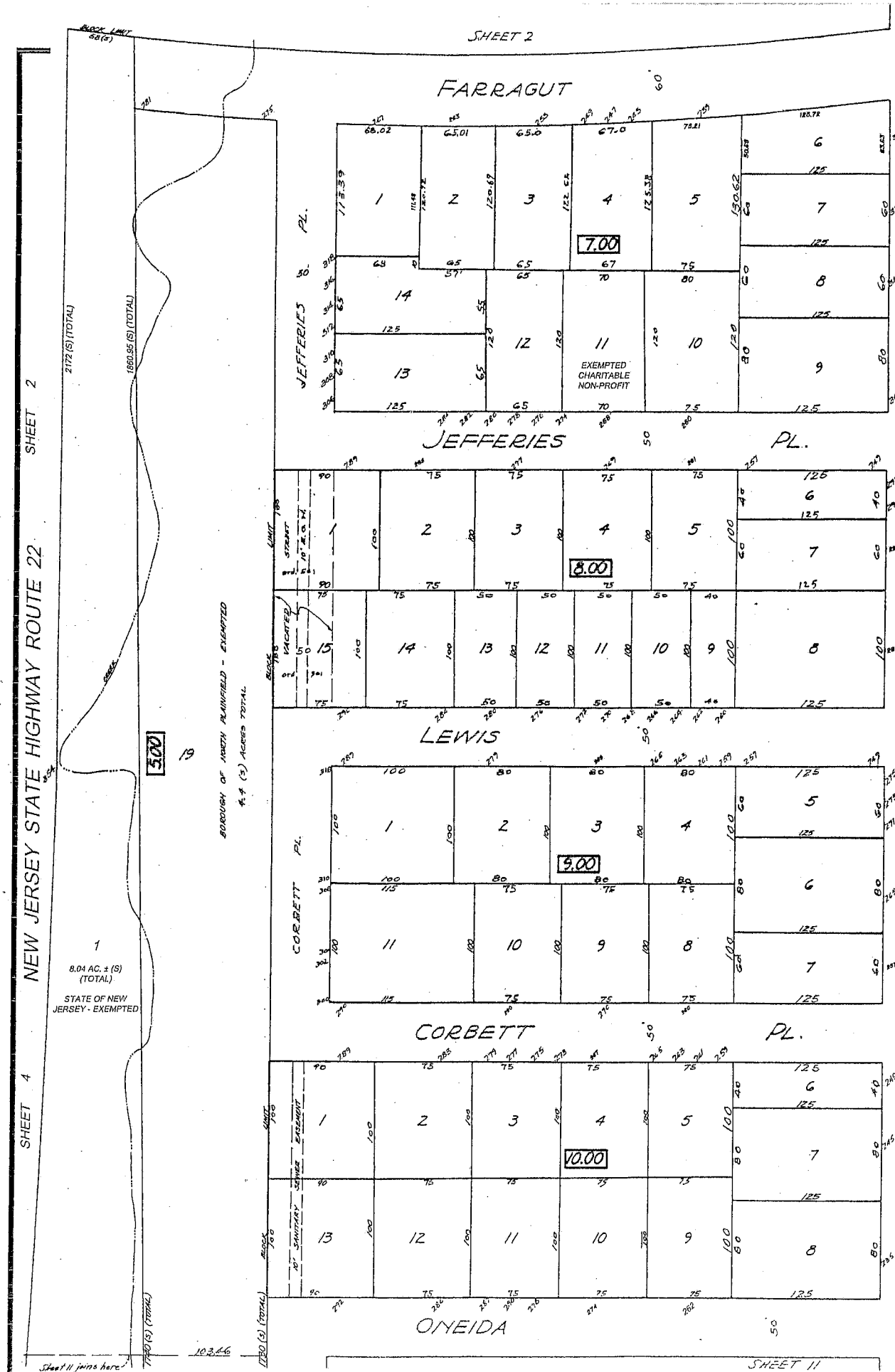
APPROVED AS A TAX MAP PURSUANT TO THE
 PROVISION OF CHAPTER 175 LAWS OF 1913, ETC.
 FOR THE DIRECTOR DIVISION OF TAXATION

BY: C.H. FIRSTBROOK P.E. & L.S.
 LIC. No. CHIEF ENGINEERING SECTION
 DATE: SEP 25 1931 SERIAL No. 5

TAX MAP
 BOROUGH OF NORTH PLAINFIELD
 SOMERSET COUNTY NEW JERSEY

SCALE 1"= 50' JUNE 20, 2007

MICHAEL W. KING N.J.P.L.S.
 PMK GROUP CONSULTING & ENVIRONMENTAL ENGINEERS
 65 JACKSON DRIVE, P.O. BOX 5000, CRANFORD N.J. 07016
 TO SHOW CONDITIONS AS OF JANUARY 18, 2007



TAX MAP
 BOROUGH OF NORTH PLAINFIELD
 SOMERSET COUNTY NEW JERSEY
 SCALE 1"= 50' JUNE 20, 2007

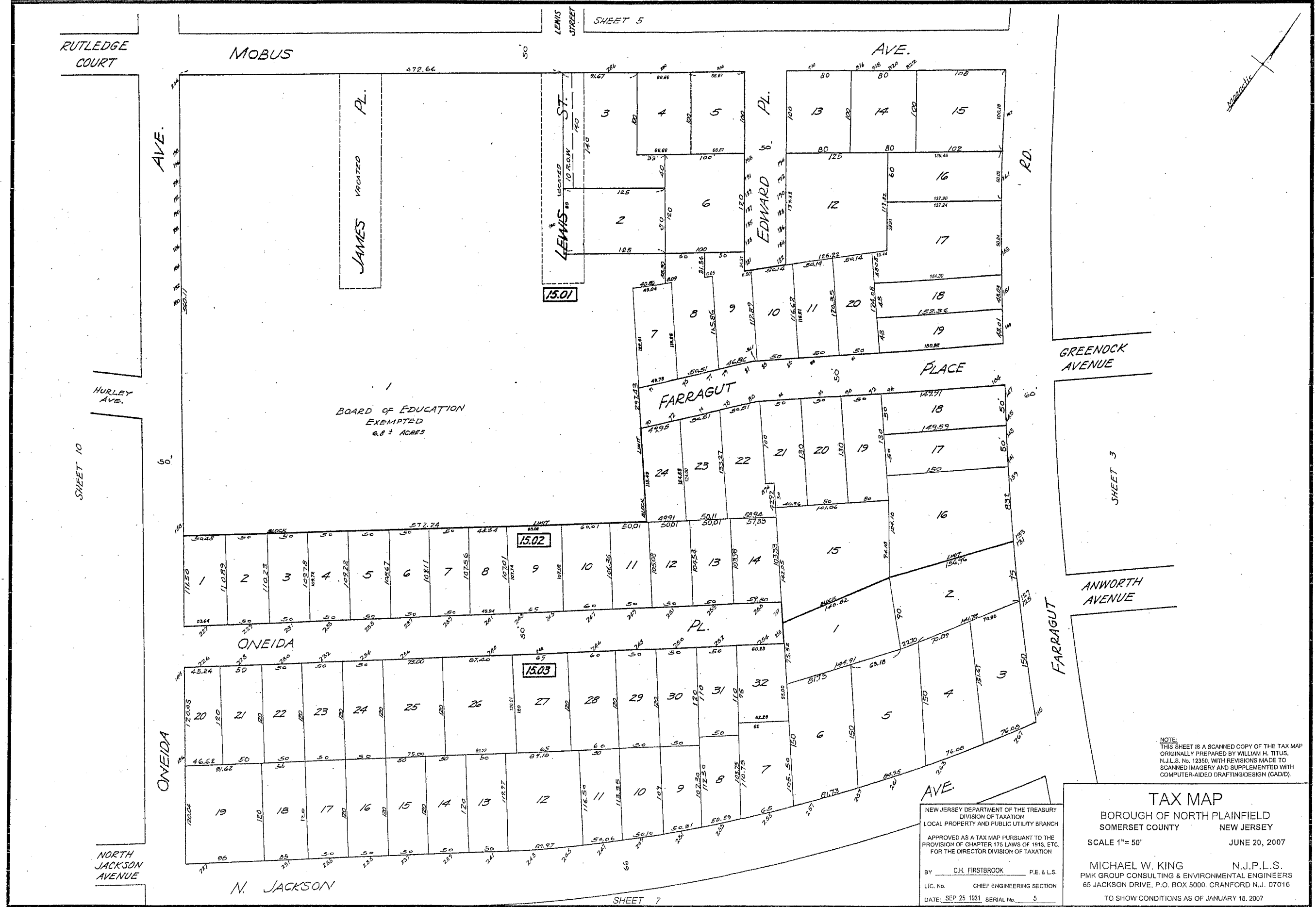
NOTE:
 THIS SHEET IS A SCANNED COPY OF THE TAX MAP
 ORIGINALLY PREPARED BY WILLIAM H. TITUS, N.J.L.S.
 No. 12368, WITH REVISIONS MADE TO SCANNED
 IMAGERY AND SUPPLEMENTED WITH
 COMPUTER-AIDED DRAFTING/DESIGN (CADD).

NEW JERSEY DEPARTMENT OF THE TREASURY
 DIVISION OF TAXATION
 LOCAL PROPERTY AND PUBLIC UTILITY BRANCH

APPROVED AS A TAX MAP PURSUANT TO THE
 PROVISION OF CHAPTER 175 LAWS OF 1913, ETC.
 FOR THE DIRECTOR DIVISION OF TAXATION

BY: C.H. FIRSTBROOK P.E. & L.S.
 LIC. No. CHIEF ENGINEERING SECTION
 DATE: SEP 25 1931 SERIAL No. 5

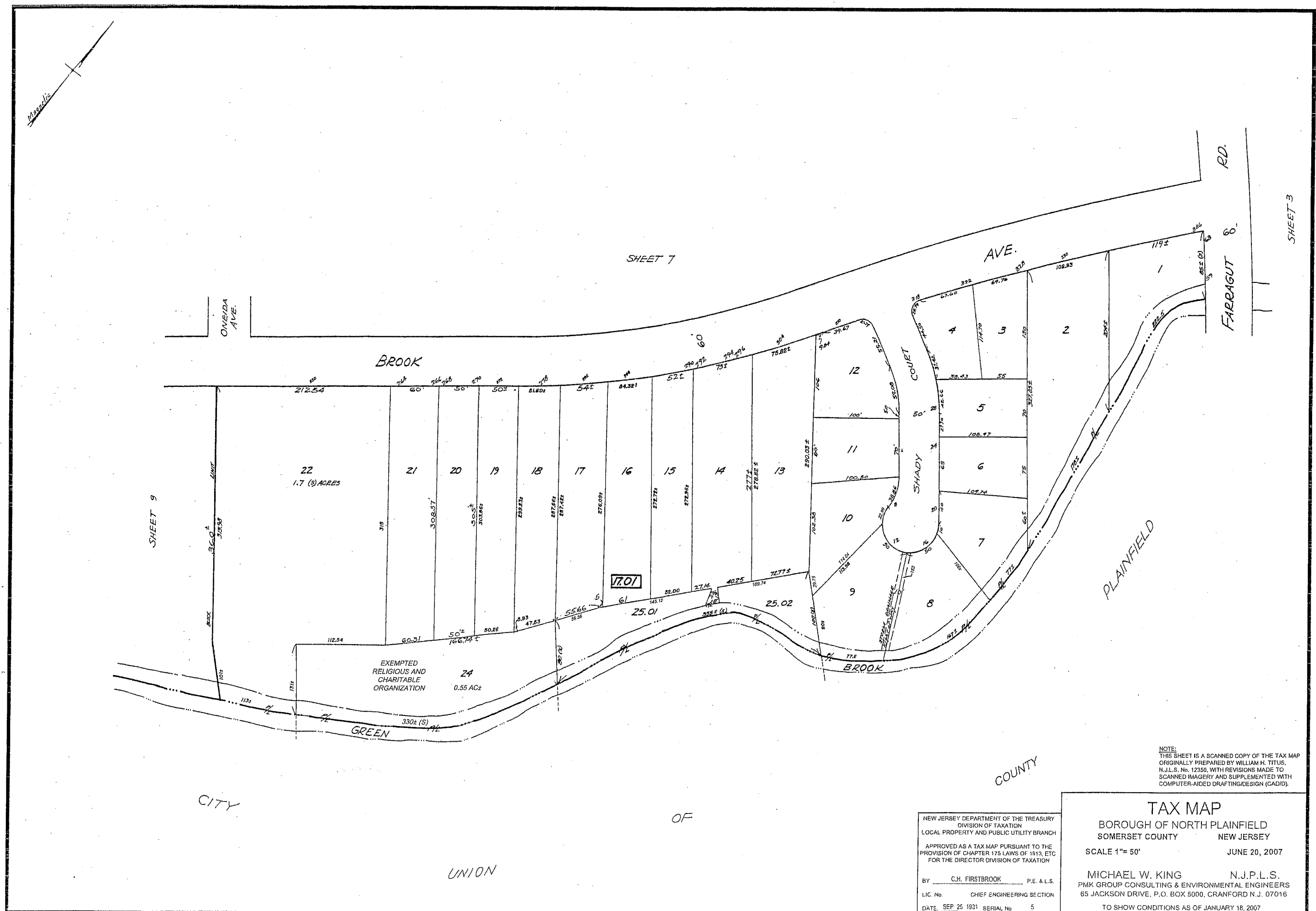
MICHAEL W. KING N.J.P.L.S.
 PMK GROUP CONSULTING & ENVIRONMENTAL ENGINEERS
 65 JACKSON DRIVE, P.O. BOX 5000, CRANFORD N.J. 07016
 TO SHOW CONDITIONS AS OF JANUARY 18, 2007



NOTE:
 THIS SHEET IS A SCANNED COPY OF THE TAX MAP
 ORIGINALLY PREPARED BY WILLIAM H. TITUS,
 N.J.L.S. No. 12350, WITH REVISIONS MADE TO
 SCANNED IMAGERY AND SUPPLEMENTED WITH
 COMPUTER-AIDED DRAFTING/DESIGN (CAD/D).

NEW JERSEY DEPARTMENT OF THE TREASURY
 DIVISION OF TAXATION
 LOCAL PROPERTY AND PUBLIC UTILITY BRANCH
 APPROVED AS A TAX MAP PURSUANT TO THE
 PROVISION OF CHAPTER 175 LAWS OF 1910, ETC.
 FOR THE DIRECTOR DIVISION OF TAXATION
 BY: C.H. FIRSTBROOK P.E. & L.S.
 LIC. No. CHIEF ENGINEERING SECTION
 DATE: SEP 25 1931 SERIAL No. 5

TAX MAP
 BOROUGH OF NORTH PLAINFIELD
 SOMERSET COUNTY NEW JERSEY
 SCALE 1"= 50' JUNE 20, 2007
 MICHAEL W. KING N.J.P.L.S.
 PMK GROUP CONSULTING & ENVIRONMENTAL ENGINEERS
 65 JACKSON DRIVE, P.O. BOX 5000, CRANFORD N.J. 07016
 TO SHOW CONDITIONS AS OF JANUARY 18, 2007



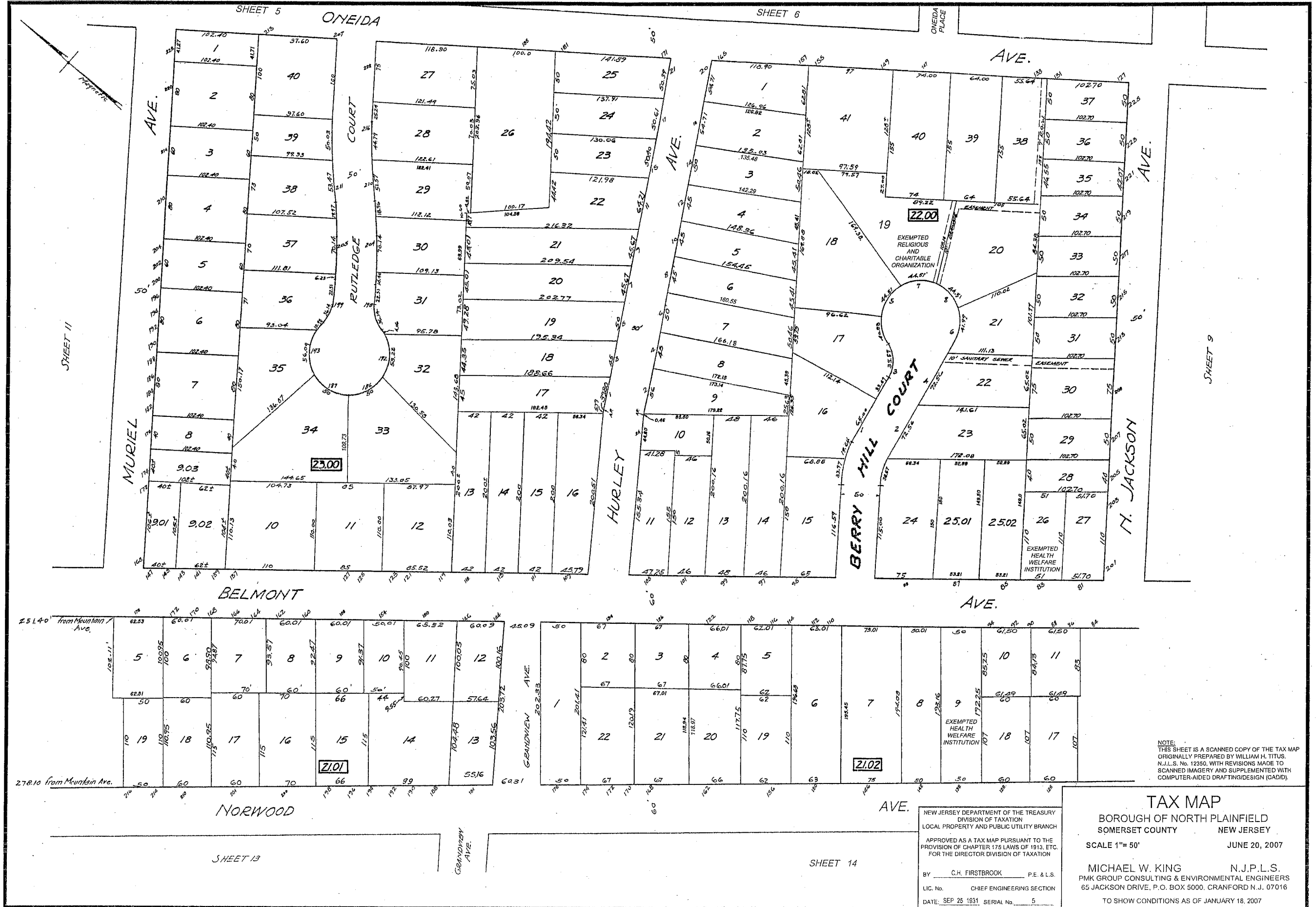
NOTE:
THIS SHEET IS A SCANNED COPY OF THE TAX MAP
ORIGINALLY PREPARED BY WILLIAM H. TITUS,
N.J.L.S. No. 12350, WITH REVISIONS MADE TO
SCANNED IMAGERY AND SUPPLEMENTED WITH
COMPUTER-AIDED DRAFTING/DESIGN (CAD/D).

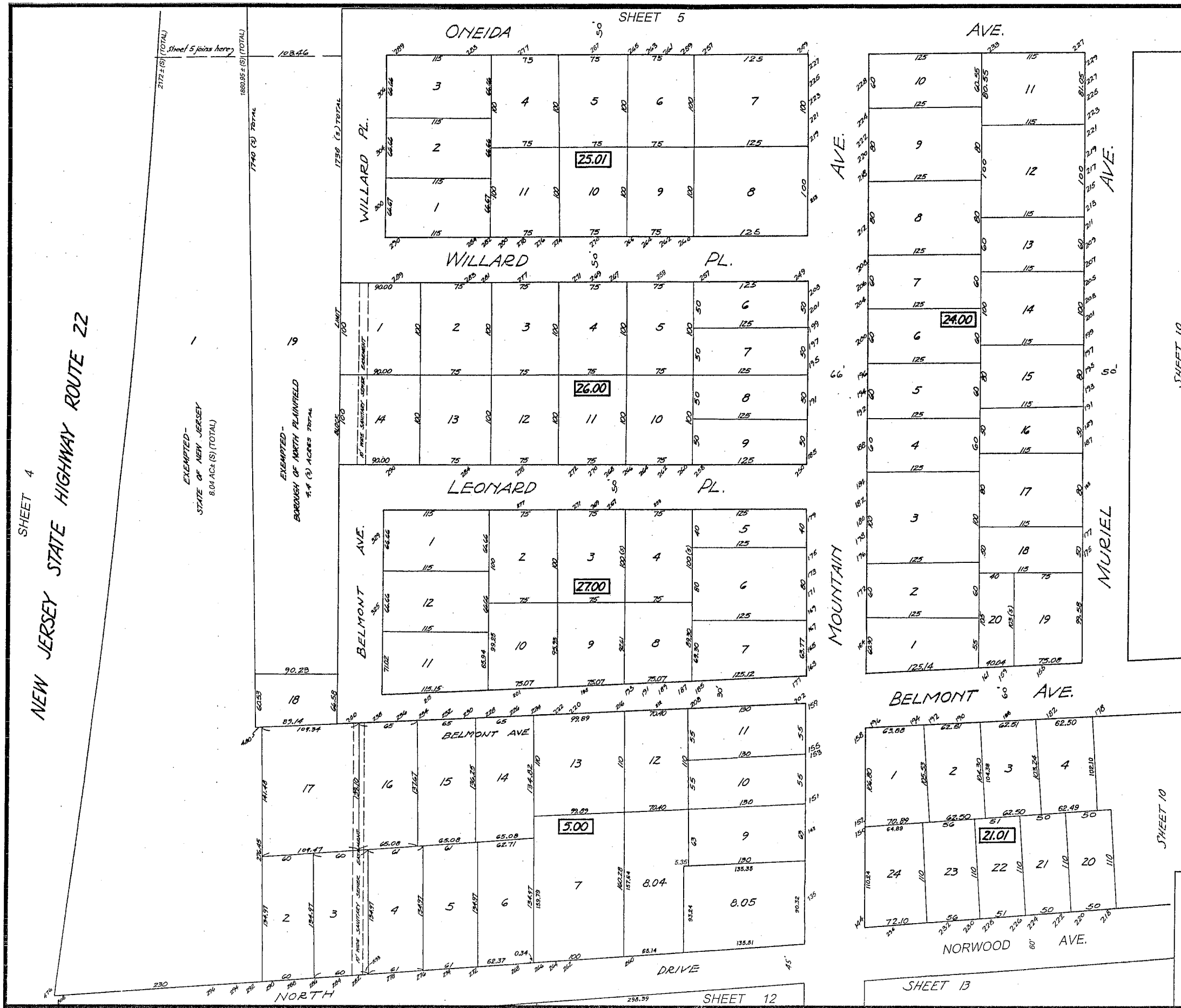
NEW JERSEY DEPARTMENT OF THE TREASURY
DIVISION OF TAXATION
LOCAL PROPERTY AND PUBLIC UTILITY BRANCH
APPROVED AS A TAX MAP PURSUANT TO THE
PROVISION OF CHAPTER 175 LAWS OF 1913, ETC
FOR THE DIRECTOR DIVISION OF TAXATION
BY C.H. FIRSTBROOK P.E. & L.S.
LIC. No. CHIEF ENGINEERING SECTION
DATE SEP 25 1931 SERIAL No. 5

TAX MAP
BOROUGH OF NORTH PLAINFIELD
SOMERSET COUNTY NEW JERSEY
SCALE 1"= 50'
JUNE 20, 2007
MICHAEL W. KING N.J.P.L.S.
PMK GROUP CONSULTING & ENVIRONMENTAL ENGINEERS
65 JACKSON DRIVE, P.O. BOX 5000, CRANFORD N.J. 07016
TO SHOW CONDITIONS AS OF JANUARY 18, 2007

CITY OF UNION

COUNTY





SHEET 4
 NEW JERSEY STATE HIGHWAY ROUTE 22

SHEET 10

SHEET 10

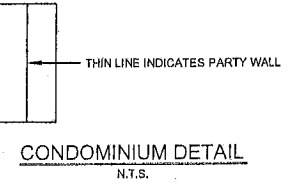
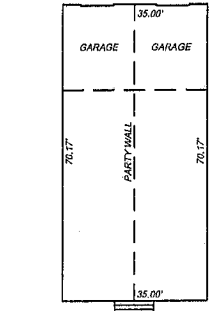
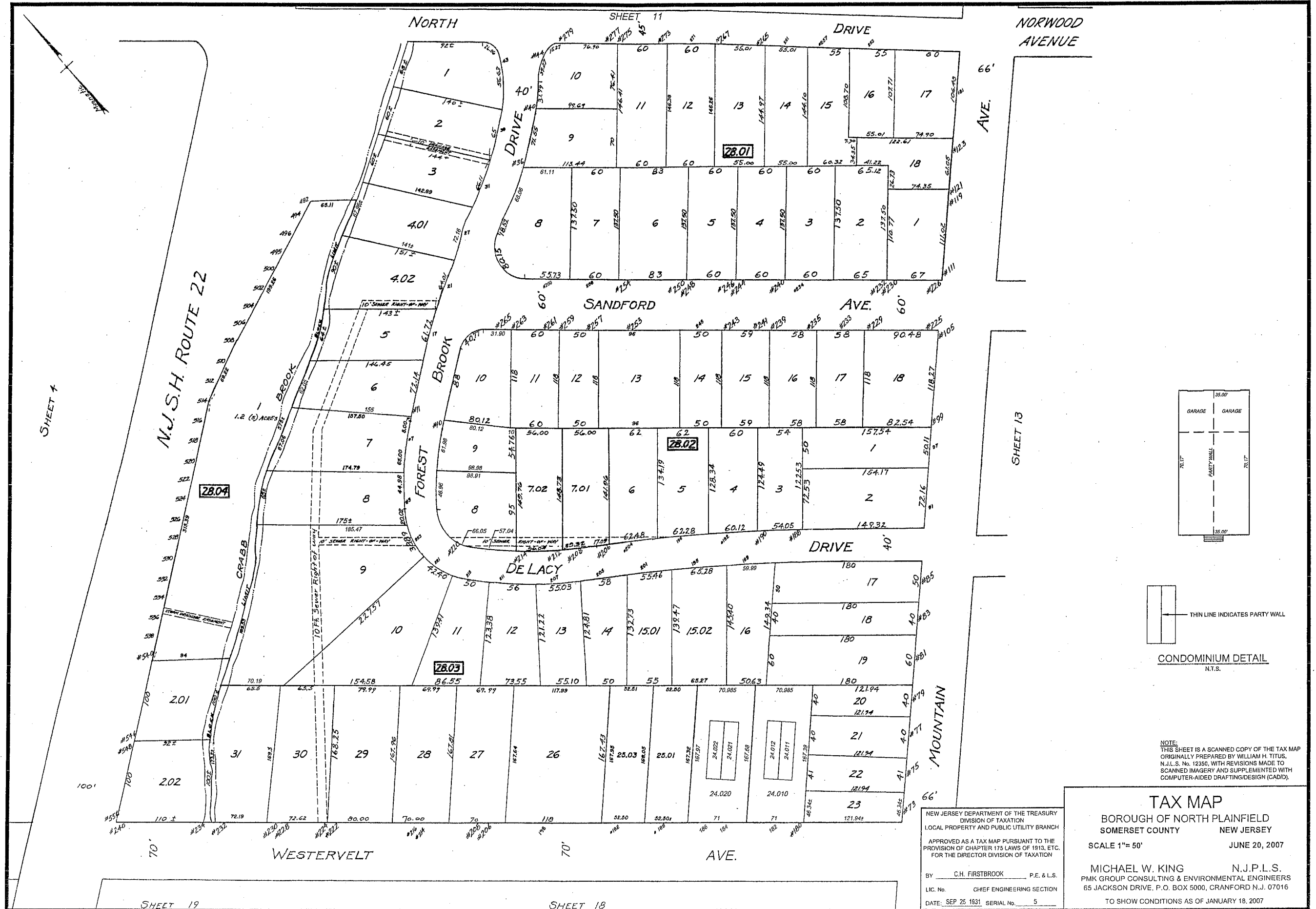
SHEET 13

SHEET 12

NOTE:
 THIS SHEET IS A SCANNED COPY OF THE TAX MAP
 ORIGINALLY PREPARED BY WILLIAM H. TITUS, N.J.L.S.
 No. 12350, WITH REVISIONS MADE TO SCANNED
 IMAGERY AND SUPPLEMENTED WITH
 COMPUTER-AIDED DRAFTING/DESIGN (CAD/D).

NEW JERSEY DEPARTMENT OF THE TREASURY
 DIVISION OF TAXATION
 LOCAL PROPERTY AND PUBLIC UTILITY BRANCH
 APPROVED AS A TAX MAP PURSUANT TO THE
 PROVISION OF CHAPTER 175 LAWS OF 1913, ETC.
 FOR THE DIRECTOR DIVISION OF TAXATION
 BY: C.H. FIRSTBROOK P.E. & L.S.
 LIC. No. CHIEF ENGINEERING SECTION
 DATE: SEP 25 1931 SERIAL No. 5

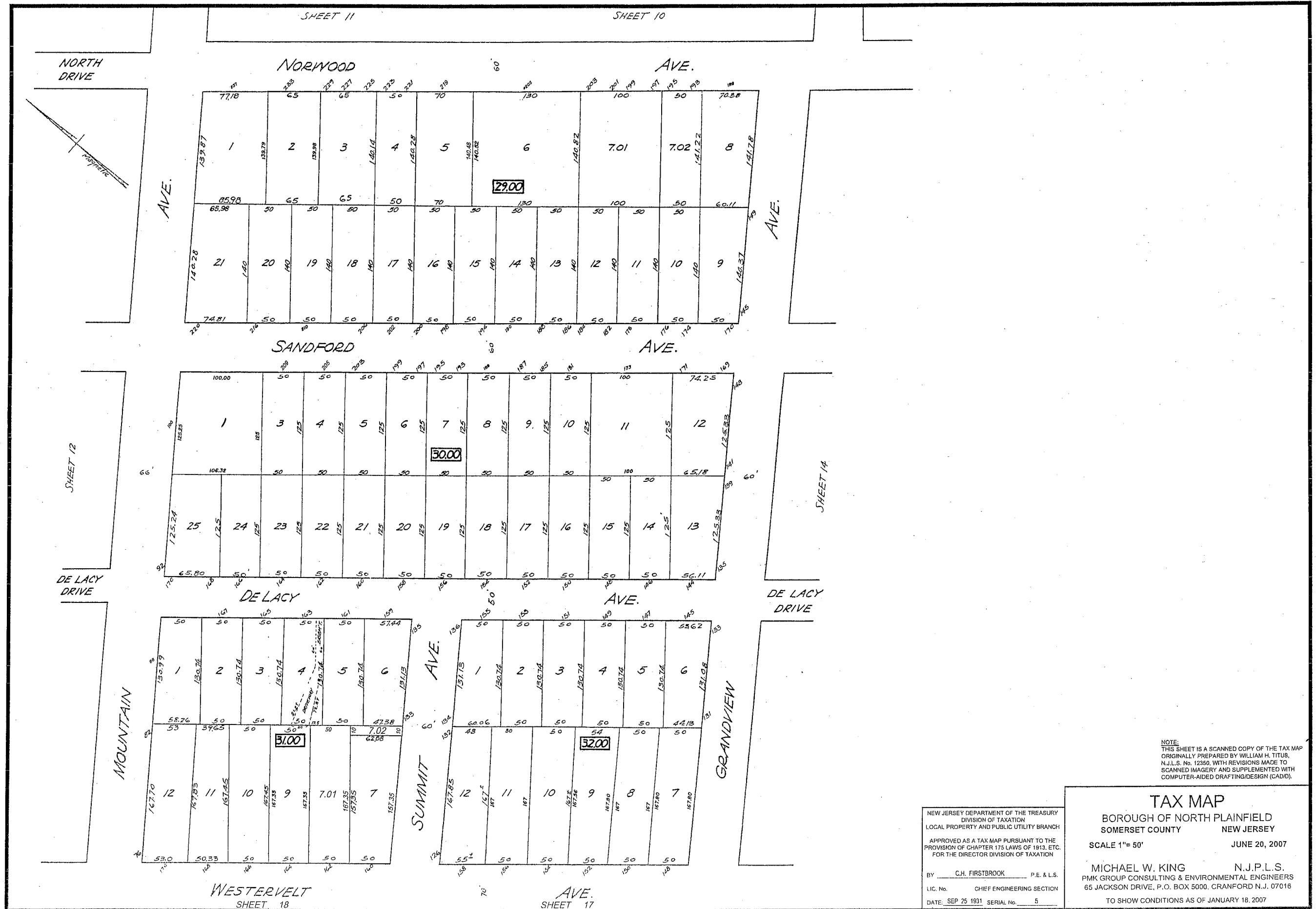
TAX MAP
 BOROUGH OF NORTH PLAINFIELD
 SOMERSET COUNTY NEW JERSEY
 SCALE 1"=50' JUNE 20, 2007
 MICHAEL W. KING N.J.P.L.S.
 PMK GROUP CONSULTING & ENVIRONMENTAL ENGINEERS
 65 JACKSON DRIVE, P.O. BOX 5000 CRANFORD N.J. 07016
 TO SHOW CONDITIONS AS OF JANUARY 18, 2007



NOTE:
THIS SHEET IS A SCANNED COPY OF THE TAX MAP
ORIGINALLY PREPARED BY WILLIAM H. TITUS,
N.J.L.S. No. 12390, WITH REVISIONS MADE TO
SCANNED IMAGERY AND SUPPLEMENTED WITH
COMPUTER-AIDED DRAFTING/DESIGN (CAD/D).

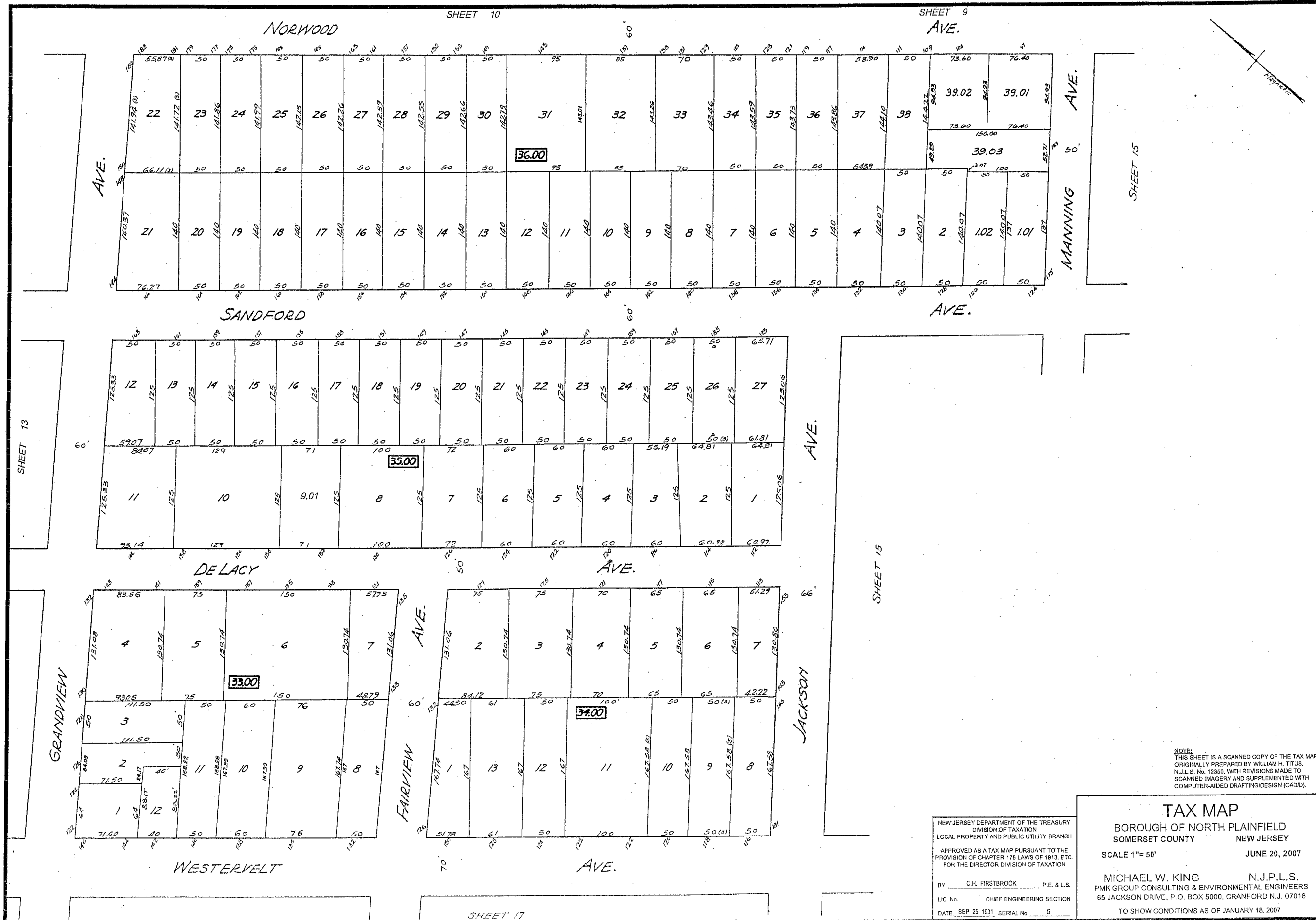
NEW JERSEY DEPARTMENT OF THE TREASURY
DIVISION OF TAXATION
LOCAL PROPERTY AND PUBLIC UTILITY BRANCH
APPROVED AS A TAX MAP PURSUANT TO THE
PROVISION OF CHAPTER 175 LAWS OF 1913, ETC.
FOR THE DIRECTOR DIVISION OF TAXATION
BY: C.H. FIRSTBROOK P.E. & L.S.
LIC. No. CHIEF ENGINEERING SECTION
DATE: SEP 25 1931. SERIAL No. 5

TAX MAP
BOROUGH OF NORTH PLAINFIELD
SOMERSET COUNTY NEW JERSEY
SCALE 1"=50'
JUNE 20, 2007
MICHAEL W. KING N.J.P.L.S.
PMK GROUP CONSULTING & ENVIRONMENTAL ENGINEERS
65 JACKSON DRIVE, P.O. BOX 5000, CRANFORD N.J. 07016
TO SHOW CONDITIONS AS OF JANUARY 18, 2007



NEW JERSEY DEPARTMENT OF THE TREASURY
 DIVISION OF TAXATION
 LOCAL PROPERTY AND PUBLIC UTILITY BRANCH
 APPROVED AS A TAX MAP PURSUANT TO THE
 PROVISION OF CHAPTER 175 LAWS OF 1913, ETC.
 FOR THE DIRECTOR DIVISION OF TAXATION

TAX MAP
 BOROUGH OF NORTH PLAINFIELD
 SOMERSET COUNTY NEW JERSEY
 SCALE 1"= 50'
 JUNE 20, 2007
 MICHAEL W. KING N.J.P.L.S.
 PMK GROUP CONSULTING & ENVIRONMENTAL ENGINEERS
 65 JACKSON DRIVE, P.O. BOX 5000, CRANFORD N.J. 07016
 TO SHOW CONDITIONS AS OF JANUARY 18, 2007

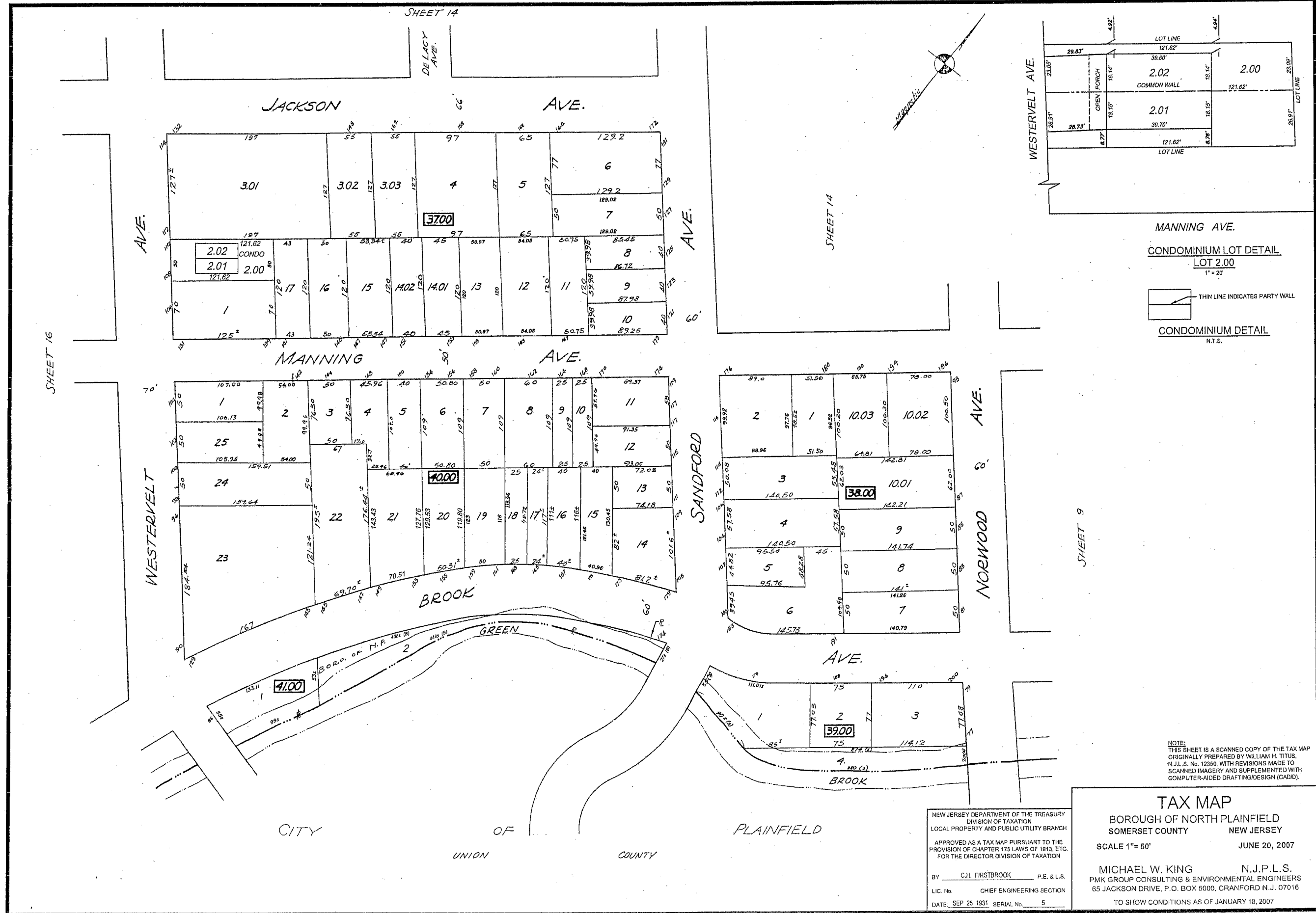


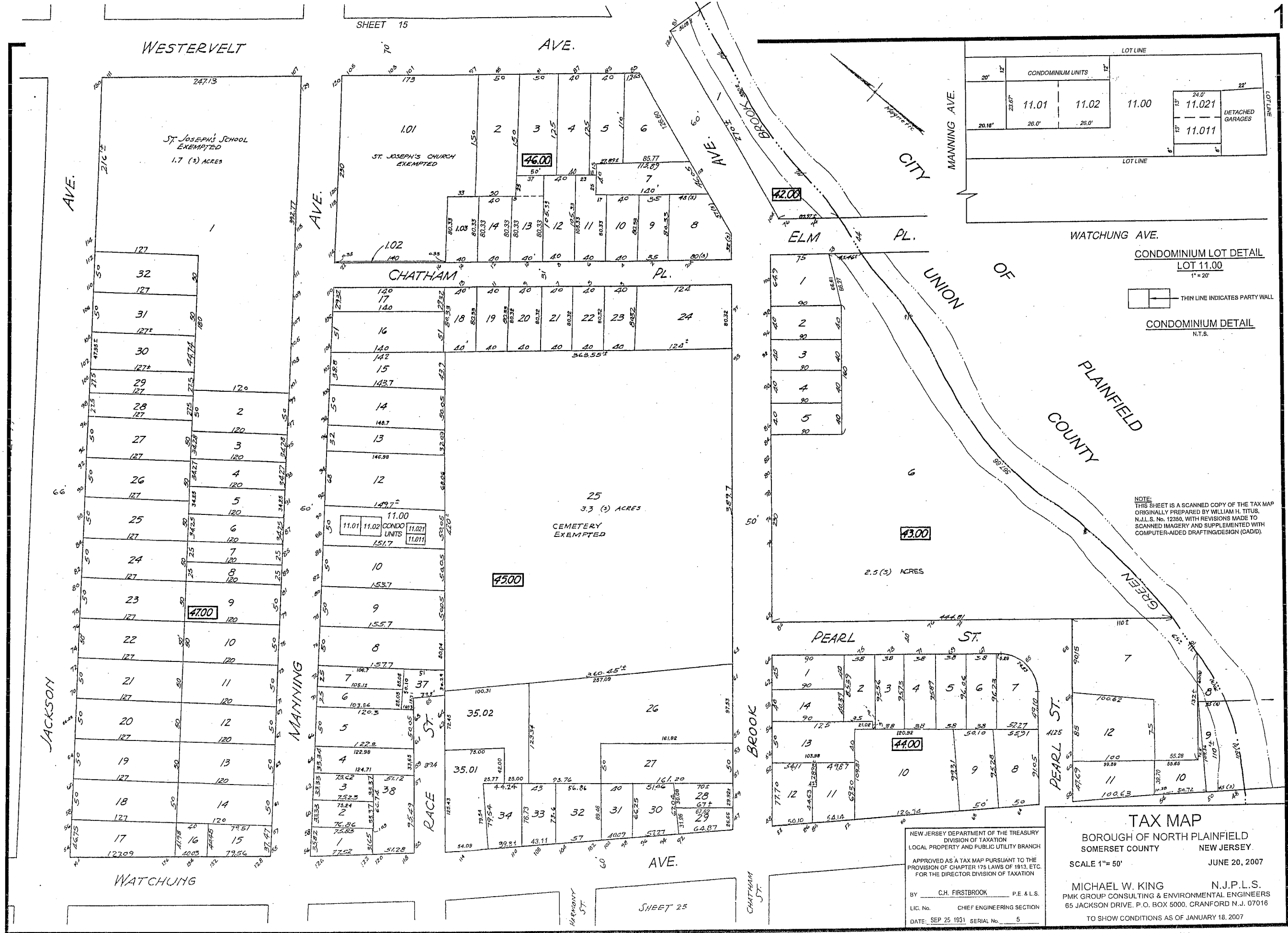
NEW JERSEY DEPARTMENT OF THE TREASURY
 DIVISION OF TAXATION
 LOCAL PROPERTY AND PUBLIC UTILITY BRANCH
 APPROVED AS A TAX MAP PURSUANT TO THE
 PROVISION OF CHAPTER 176 LAWS OF 1913, ETC.
 FOR THE DIRECTOR DIVISION OF TAXATION

BY CH. FIRSTBROOK P.E. & L.S.
 LIC No. _____ CHIEF ENGINEERING SECTION
 DATE: SEP 25 1931 SERIAL No. 5

TAX MAP
 BOROUGH OF NORTH PLAINFIELD
 SOMERSET COUNTY NEW JERSEY
 SCALE 1"= 50' JUNE 20, 2007

MICHAEL W. KING N.J.P.L.S.
 PMK GROUP CONSULTING & ENVIRONMENTAL ENGINEERS
 65 JACKSON DRIVE, P.O. BOX 5000, CRANFORD N.J. 07016
 TO SHOW CONDITIONS AS OF JANUARY 18, 2007





WESTERVELT

AVE.

ST. JOSEPH'S SCHOOL
EXEMPTED
1.7 (3) ACRES

ST. JOSEPH'S CHURCH
EXEMPTED

CHATHAM PL.

PL.

CEMETERY
EXEMPTED

CONDOMINIUM LOT DETAIL
LOT 11.00
1" = 20'

THIN LINE INDICATES PARTY WALL

CONDOMINIUM DETAIL
N.T.S.

NOTE:
THIS SHEET IS A SCANNED COPY OF THE TAX MAP
ORIGINALLY PREPARED BY WILLIAM H. TITUS,
N.J.L.S. No. 12356, WITH REVISIONS MADE TO
SCANNED IMAGERY AND SUPPLEMENTED WITH
COMPUTER-AIDED DRAFTING/DESIGN (CADD).

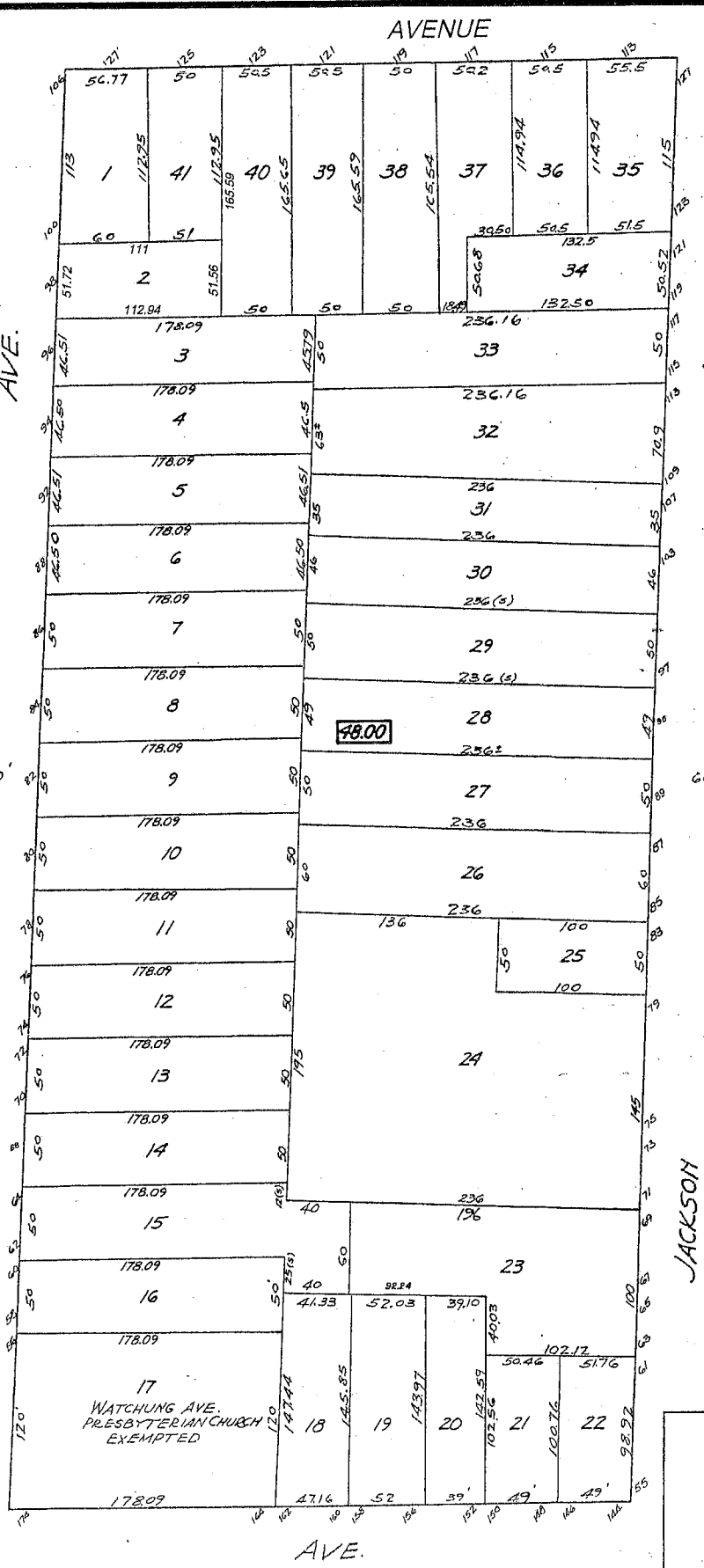
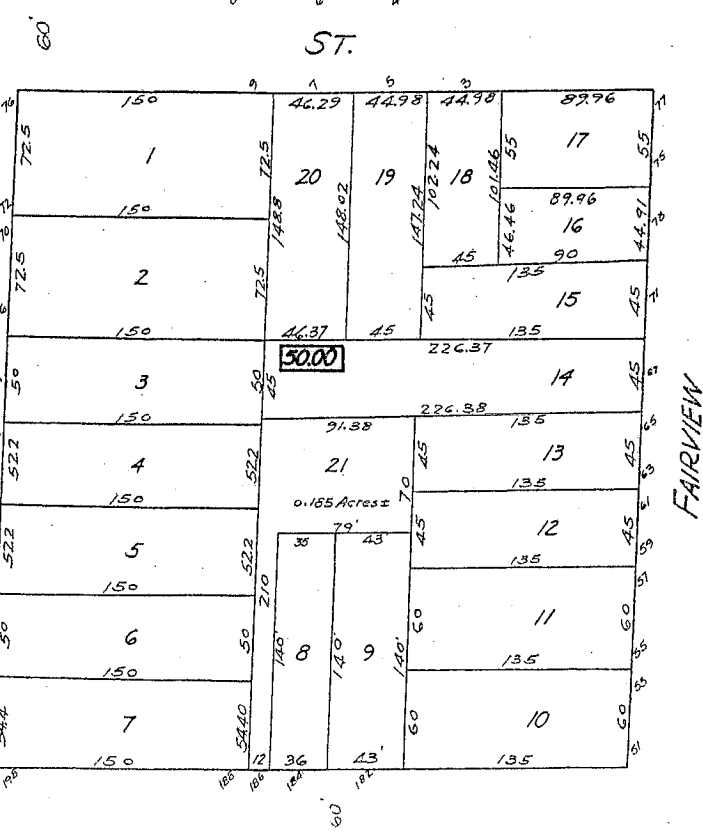
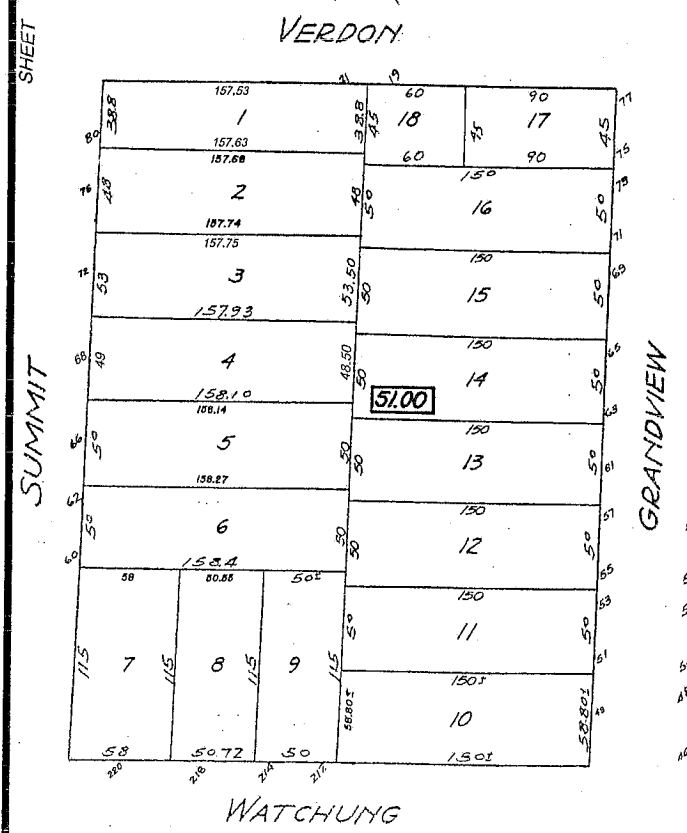
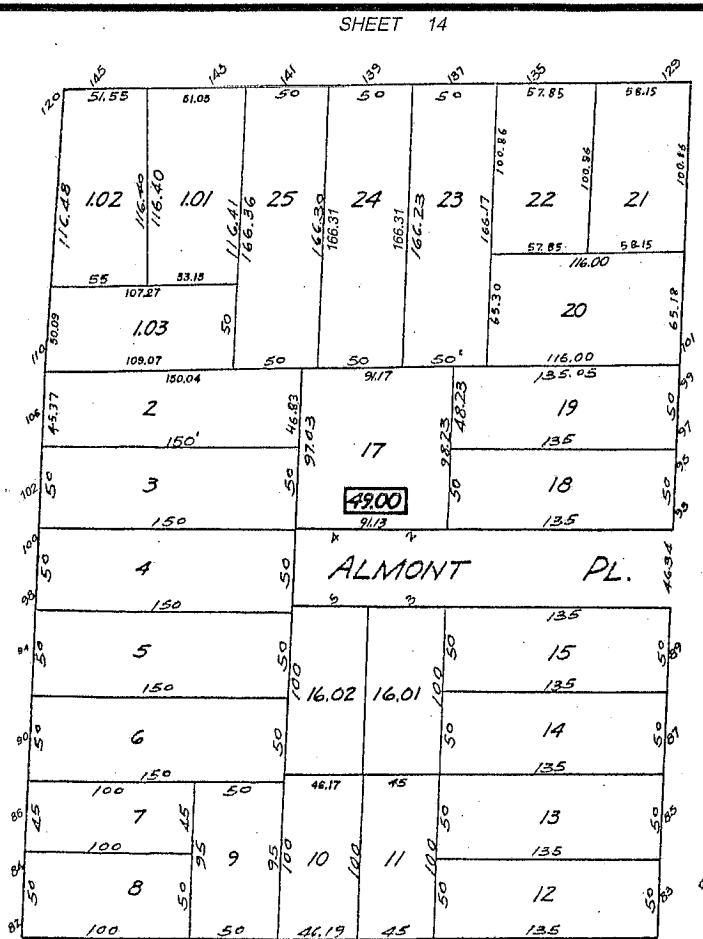
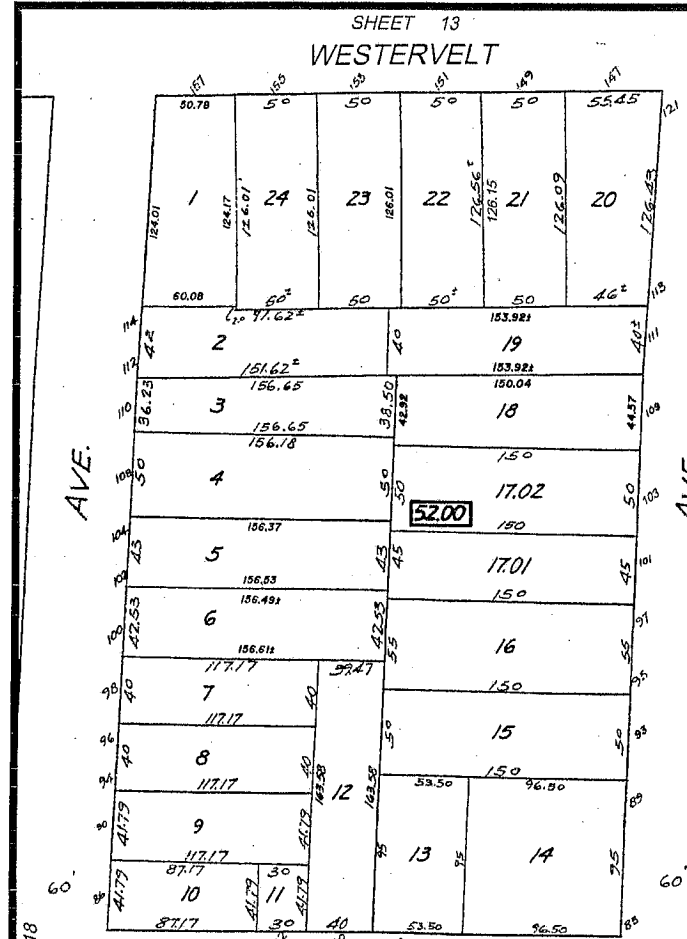
TAX MAP

BOROUGH OF NORTH PLAINFIELD
SOMERSET COUNTY NEW JERSEY

SCALE 1" = 50' JUNE 20, 2007

MICHAEL W. KING N.J.P.L.S.
PMK GROUP CONSULTING & ENVIRONMENTAL ENGINEERS
65 JACKSON DRIVE, P.O. BOX 5000, GRANFORD N.J. 07016

NEW JERSEY DEPARTMENT OF THE TREASURY
DIVISION OF TAXATION
LOCAL PROPERTY AND PUBLIC UTILITY BRANCH
APPROVED AS A TAX MAP PURSUANT TO THE
PROVISIONS OF CHAPTER 175 LAWS OF 1913, ETC.
FOR THE DIRECTOR DIVISION OF TAXATION
BY C.H. FIRSTBROOK P.E. & L.S.
LIC. No. CHIEF ENGINEERING SECTION
DATE: SEP 25 1991 SERIAL No. 5



NOTE:
THIS SHEET IS A SCANNED COPY OF THE TAX MAP
ORIGINALLY PREPARED BY WILLIAM H. TITUS, N.J.L.S.
No. 12350, WITH REVISIONS MADE TO SCANNED
IMAGERY AND SUPPLEMENTED WITH
COMPUTER-AIDED DRAFTING/DESIGN (CAD/D).

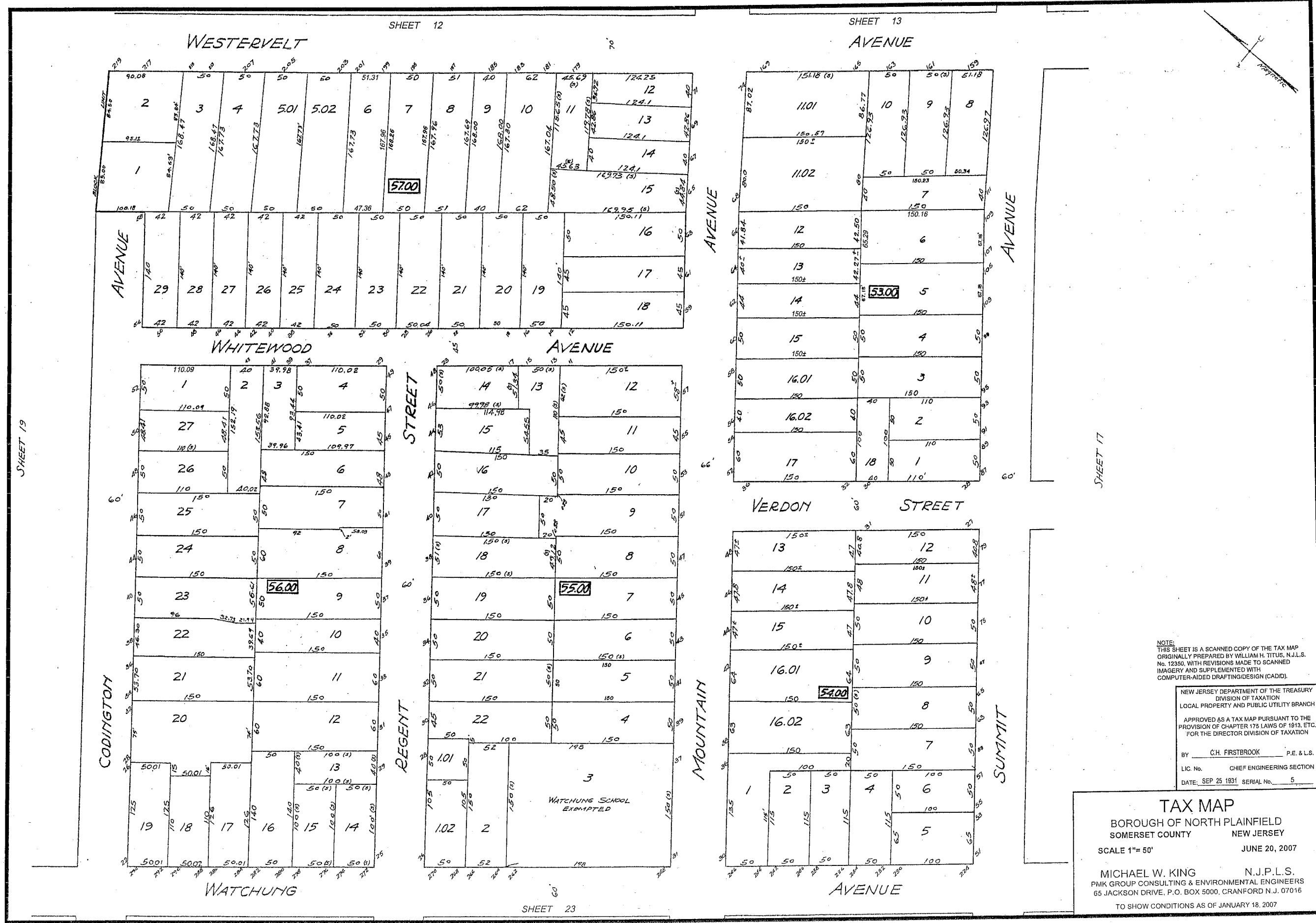
NEW JERSEY DEPARTMENT OF THE TREASURY
DIVISION OF TAXATION
LOCAL PROPERTY AND PUBLIC UTILITY BRANCH

APPROVED AS A TAX MAP PURSUANT TO THE
PROVISION OF CHAPTER 175 LAWS OF 1913, ETC.
FOR THE DIRECTOR DIVISION OF TAXATION

BY: C.H. FIRSTBROOK P.E. & L.S.
LIC. No. CHIEF ENGINEERING SECTION
DATE: SEP 25 1931 SERIAL No. 5

TAX MAP
BOROUGH OF NORTH PLAINFIELD
SOMERSET COUNTY NEW JERSEY
SCALE 1" = 50' JUNE 20, 2007

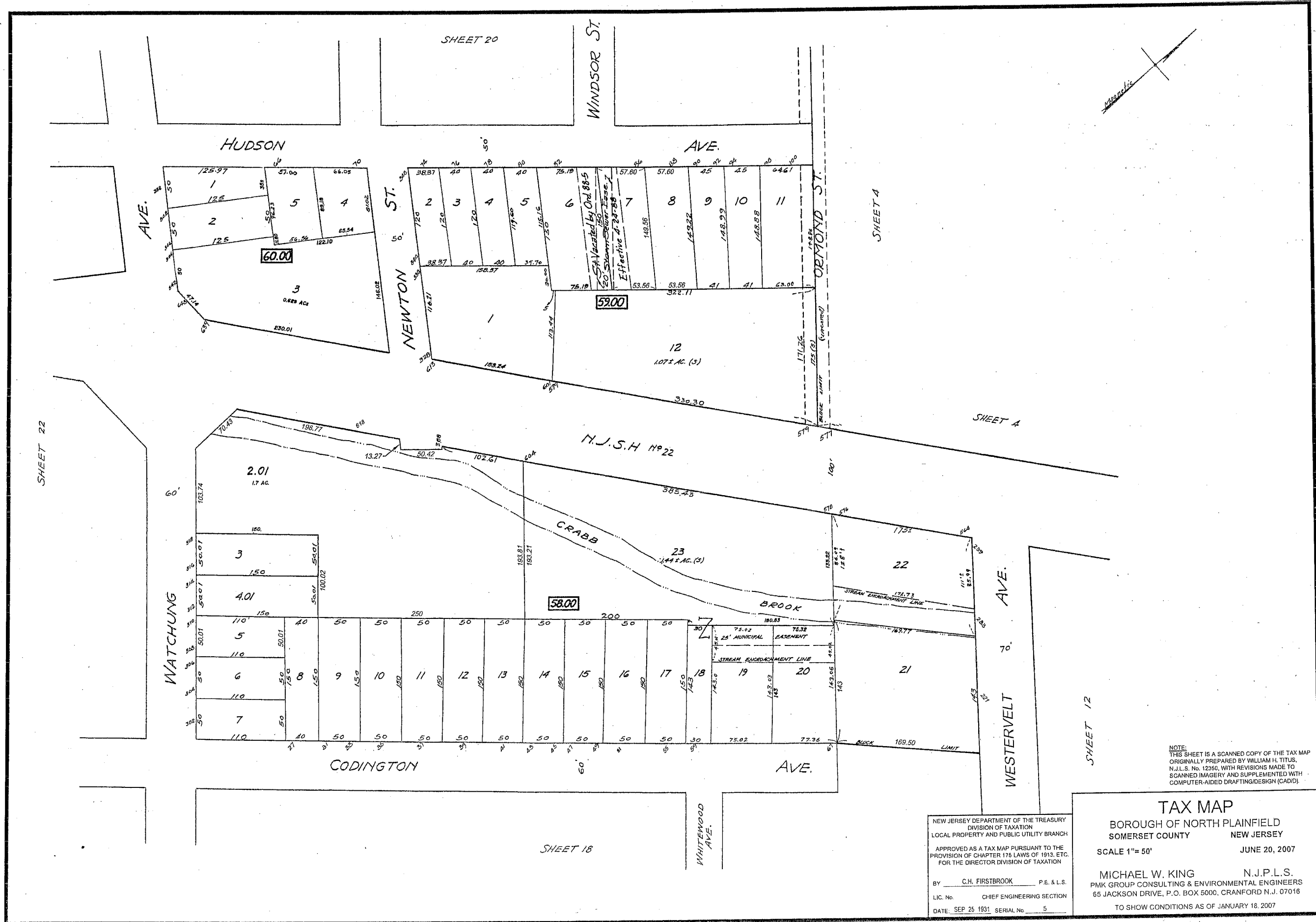
MICHAEL W. KING N.J.P.L.S.
PMK GROUP CONSULTING & ENVIRONMENTAL ENGINEERS
65 JACKSON DRIVE, P.O. BOX 5000, CRANFORD N.J. 07016
TO SHOW CONDITIONS AS OF JANUARY 18, 2007



NOTE:
 THIS SHEET IS A SCANNED COPY OF THE TAX MAP
 ORIGINALLY PREPARED BY WILLIAM H. TITUS, N.J.L.S.
 No. 12350, WITH REVISIONS MADE TO SCANNED
 IMAGERY AND SUPPLEMENTED WITH
 COMPUTER-AIDED DRAFTING/DESIGN (CADD).

NEW JERSEY DEPARTMENT OF THE TREASURY
 DIVISION OF TAXATION
 LOCAL PROPERTY AND PUBLIC UTILITY BRANCH
 APPROVED AS A TAX MAP PURSUANT TO THE
 PROVISION OF CHAPTER 175 LAWS OF 1913, ETC.
 FOR THE DIRECTOR DIVISION OF TAXATION
 BY C.H. FIRSTBROOK P.E. & L.S.
 LIC. No. CHIEF ENGINEERING SECTION
 DATE: SEP 25 1931 SERIAL No. 5

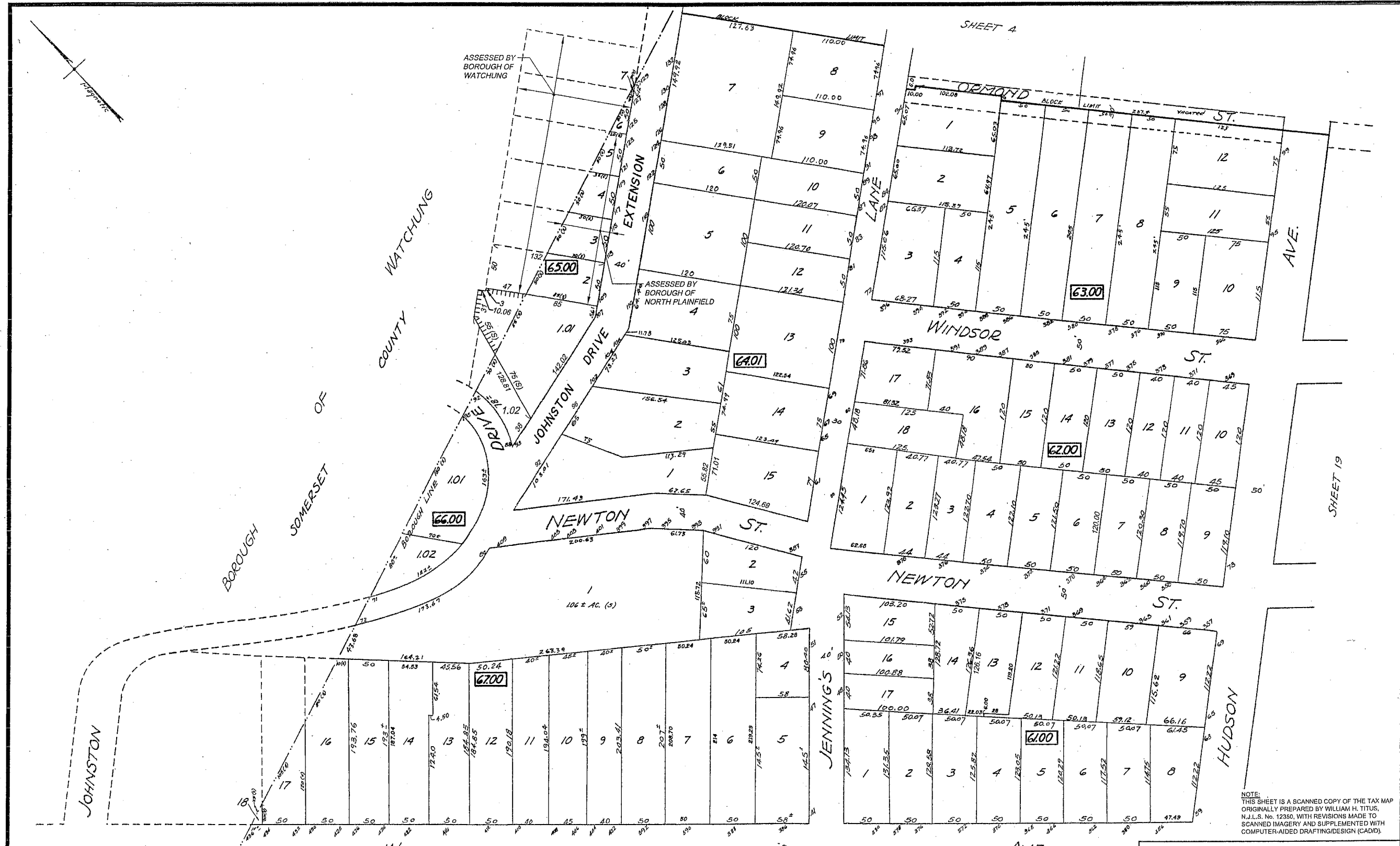
TAX MAP
 BOROUGH OF NORTH PLAINFIELD
 SOMERSET COUNTY NEW JERSEY
 SCALE 1"= 50' JUNE 20, 2007
 MICHAEL W. KING N.J.P.L.S.
 PMK GROUP CONSULTING & ENVIRONMENTAL ENGINEERS
 65 JACKSON DRIVE, P.O. BOX 5000, CRANFORD N.J. 07016
 TO SHOW CONDITIONS AS OF JANUARY 18, 2007



NOTE:
 THIS SHEET IS A SCANNED COPY OF THE TAX MAP
 ORIGINALLY PREPARED BY WILLIAM H. TITUS,
 N.J.L.S. No. 12350, WITH REVISIONS MADE TO
 SCANNED IMAGERY AND SUPPLEMENTED WITH
 COMPUTER-AIDED DRAFTING/DESIGN (CAD/D).

NEW JERSEY DEPARTMENT OF THE TREASURY
 DIVISION OF TAXATION
 LOCAL PROPERTY AND PUBLIC UTILITY BRANCH
 APPROVED AS A TAX MAP PURSUANT TO THE
 PROVISION OF CHAPTER 176 LAWS OF 1913, ETC.
 FOR THE DIRECTOR DIVISION OF TAXATION
 BY C.H. FIRSTBROOK P.E. & L.S.
 LIC. No. CHIEF ENGINEERING SECTION
 DATE: SEP 25 1931 SERIAL No. 5

TAX MAP
 BOROUGH OF NORTH PLAINFIELD
 SOMERSET COUNTY NEW JERSEY
 SCALE 1"= 50' JUNE 20, 2007
 MICHAEL W. KING N.J.P.L.S.
 PMK GROUP CONSULTING & ENVIRONMENTAL ENGINEERS
 65 JACKSON DRIVE, P.O. BOX 5000, CRANFORD N.J. 07016
 TO SHOW CONDITIONS AS OF JANUARY 18, 2007



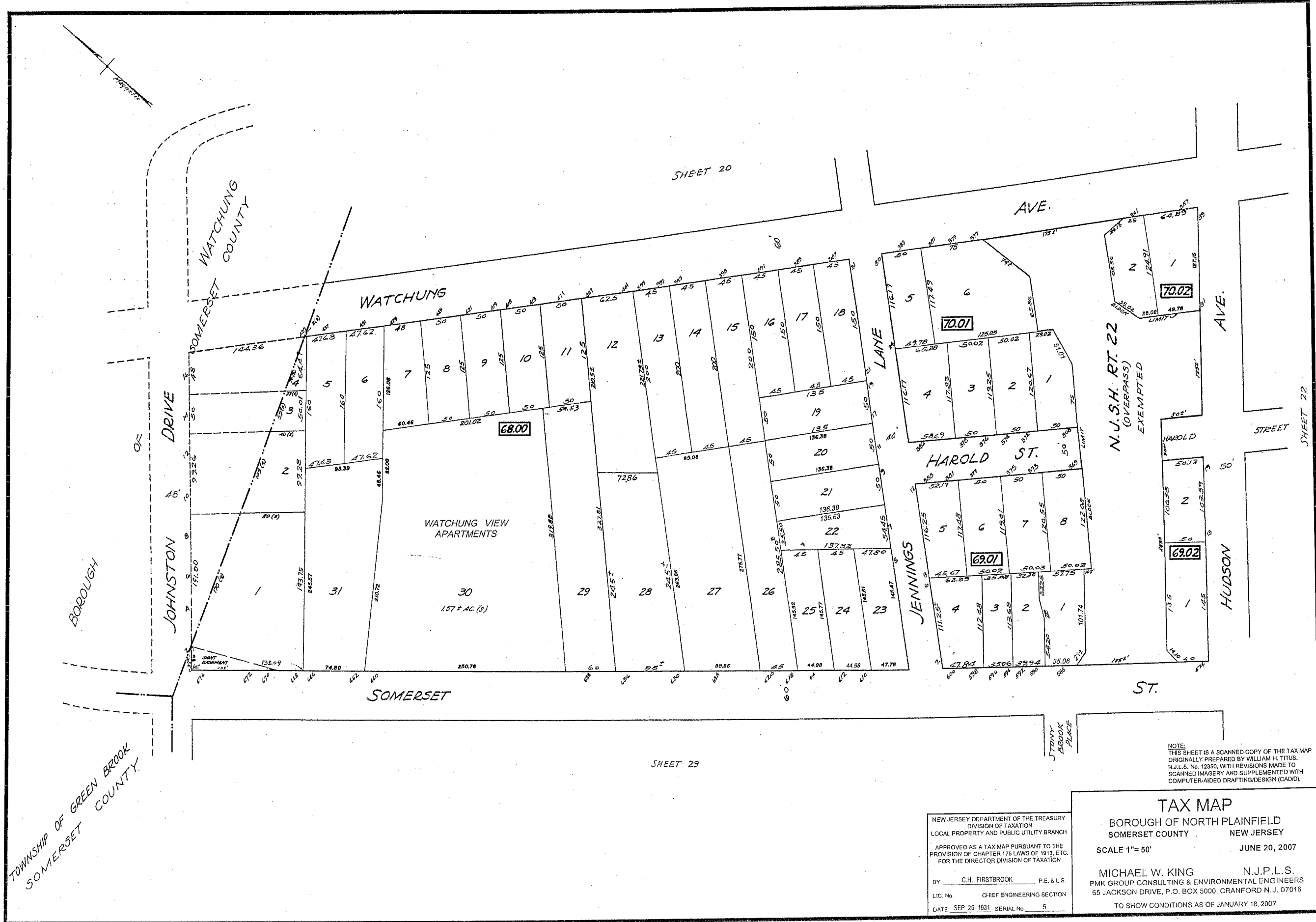
NOTE:
THIS SHEET IS A SCANNED COPY OF THE TAX MAP
ORIGINALLY PREPARED BY WILLIAM H. TITUS,
N.J.L.S. No. 12350, WITH REVISIONS MADE TO
SCANNED IMAGERY AND SUPPLEMENTED WITH
COMPUTER-AIDED DRAFTING/DESIGN (CADD).

NEW JERSEY DEPARTMENT OF THE TREASURY
DIVISION OF TAXATION
LOCAL PROPERTY AND PUBLIC UTILITY BRANCH
APPROVED AS A TAX MAP PURSUANT TO THE
PROVISION OF CHAPTER 175 LAWS OF 1913, ETC.
FOR THE DIRECTOR DIVISION OF TAXATION
BY: C.H. FIRSTBROOK P.E. & L.S.
LIC. No. CHIEF ENGINEERING SECTION
DATE: SEP 25 1931 SERIAL No. 5

TAX MAP
BOROUGH OF NORTH PLAINFIELD
SOMERSET COUNTY NEW JERSEY
SCALE 1"=50'
JUNE 20, 2007
MICHAEL W. KING N.J.P.L.S.
PMK GROUP CONSULTING & ENVIRONMENTAL ENGINEERS
65 JACKSON DRIVE, P.O. BOX 5000, CRANFORD N.J. 07016
TO SHOW CONDITIONS AS OF JANUARY 18, 2007

SHEET 21

SHEET 19

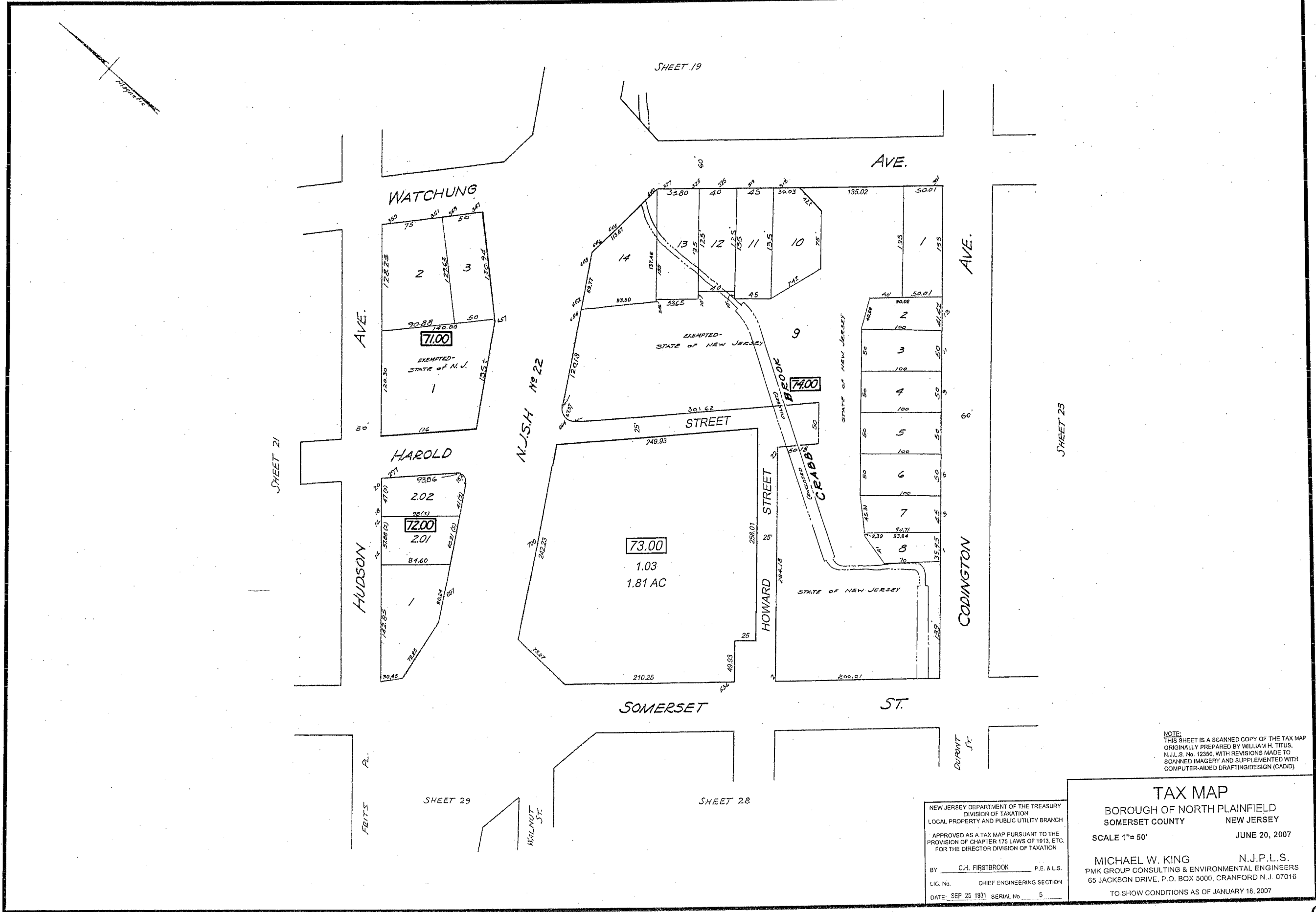


NOTE:
THIS SHEET IS A SCANNED COPY OF THE TAX MAP
ORIGINALLY PREPARED BY WILLIAM H. TITUS,
N.J.L.S. No. 12350, WITH REVISIONS MADE TO
SCANNED IMAGERY AND SUPPLEMENTED WITH
COMPUTER-AIDED DRAFTING/DESIGN (CADD).

NEW JERSEY DEPARTMENT OF THE TREASURY
DIVISION OF TAXATION
LOCAL PROPERTY AND PUBLIC UTILITY BRANCH
APPROVED AS A TAX MAP PURSUANT TO THE
PROVISION OF CHAPTER 175 LAWS OF 1913, ETC.
FOR THE DIRECTOR DIVISION OF TAXATION
BY: C.H. FIRSTBROOK P.E. & L.S.
L.I.C. No. CHIEF ENGINEERING SECTION
DATE: SEP 25 1931 SERIAL No. 5

TAX MAP
BOROUGH OF NORTH PLAINFIELD
SOMERSET COUNTY NEW JERSEY
SCALE 1" = 50' JUNE 20, 2007
MICHAEL W. KING N.J.P.L.S.
PMK GROUP CONSULTING & ENVIRONMENTAL ENGINEERS
65 JACKSON DRIVE, P.O. BOX 5000, CRANFORD N.J. 07016
TO SHOW CONDITIONS AS OF JANUARY 18, 2007

TOWNSHIP OF GREEN BROOK
SOMERSET COUNTY



NOTE:
THIS SHEET IS A SCANNED COPY OF THE TAX MAP
ORIGINALLY PREPARED BY WILLIAM H. TITUS,
N.J.L.S. No. 12350, WITH REVISIONS MADE TO
SCANNED IMAGERY AND SUPPLEMENTED WITH
COMPUTER-AIDED DRAFTING/DESIGN (CADD).

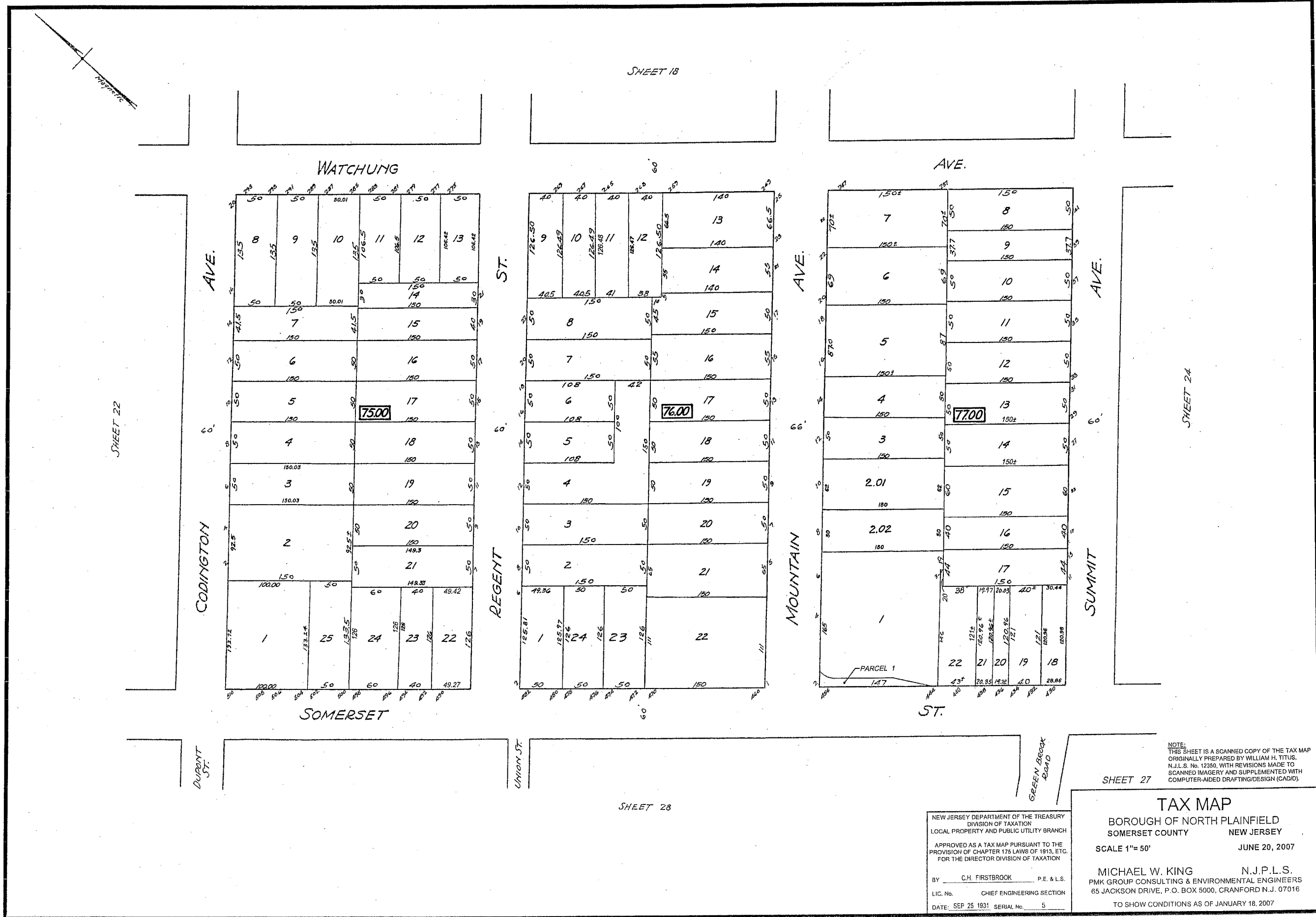
TAX MAP
BOROUGH OF NORTH PLAINFIELD
SOMERSET COUNTY NEW JERSEY
SCALE 1"= 50' JUNE 20, 2007

MICHAEL W. KING N.J.P.L.S.
PMK GROUP CONSULTING & ENVIRONMENTAL ENGINEERS
65 JACKSON DRIVE, P.O. BOX 5000, CRANFORD N.J. 07016
TO SHOW CONDITIONS AS OF JANUARY 18, 2007

NEW JERSEY DEPARTMENT OF THE TREASURY
DIVISION OF TAXATION
LOCAL PROPERTY AND PUBLIC UTILITY BRANCH

APPROVED AS A TAX MAP PURSUANT TO THE
PROVISION OF CHAPTER 175 LAWS OF 1913, ETC.
FOR THE DIRECTOR DIVISION OF TAXATION

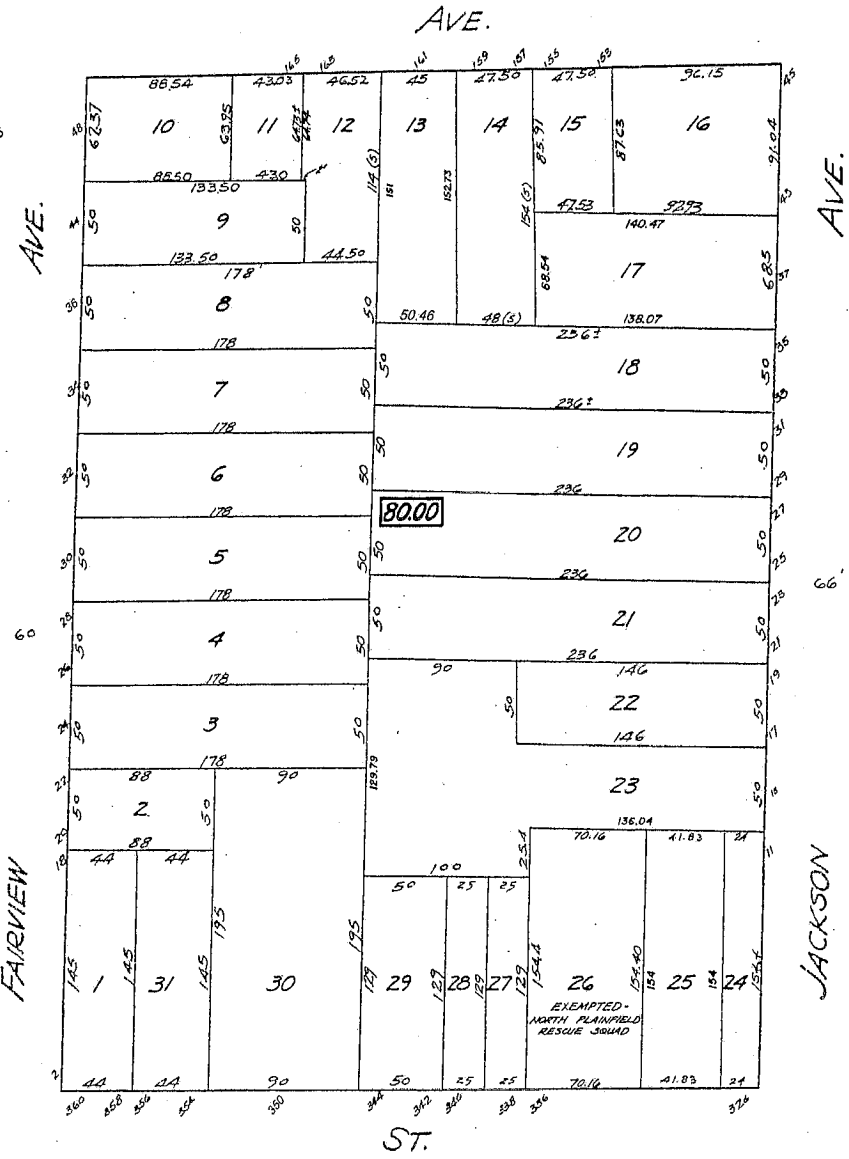
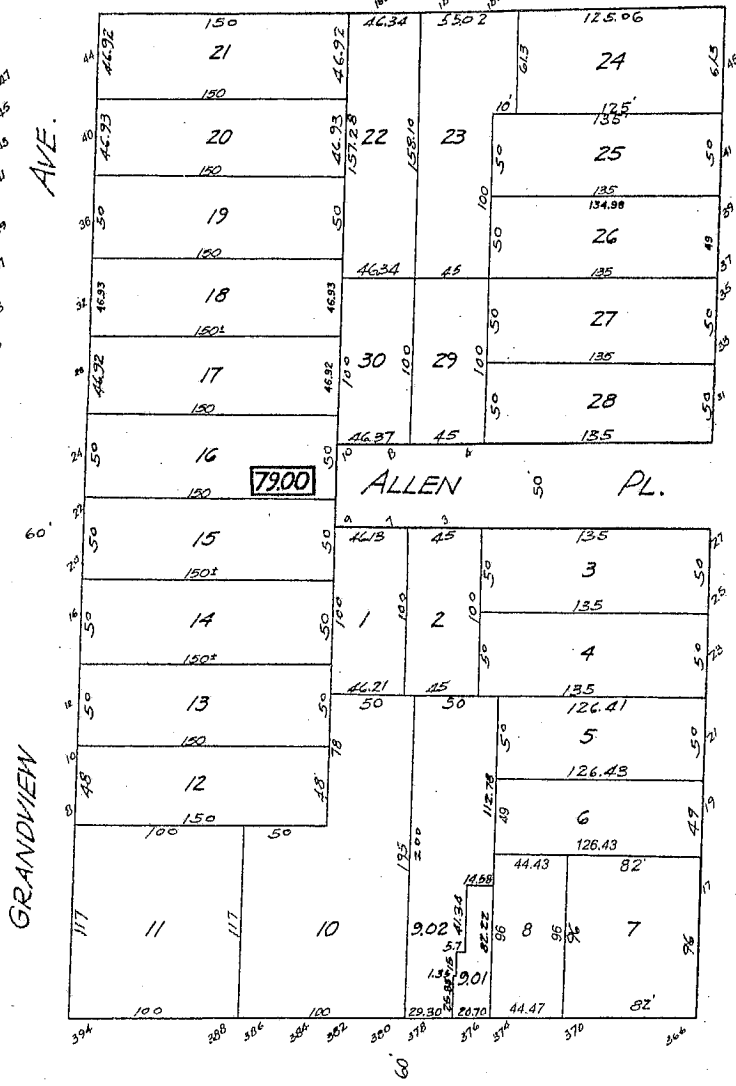
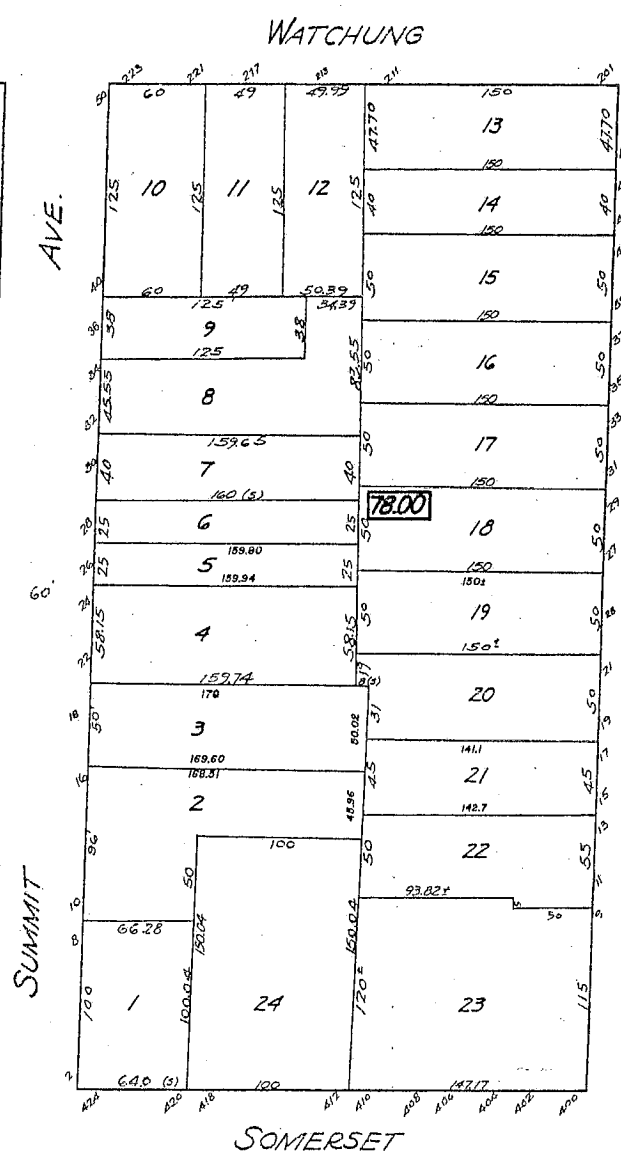
BY C.H. FIRSTBROOK P.E. & L.S.
LIC. No. _____ CHIEF ENGINEERING SECTION
DATE: SEP 25 1931 SERIAL No. 5



SHEET 17

SHEET 23

SHEET 25



SHEET 27

GREEN BROOK ROAD

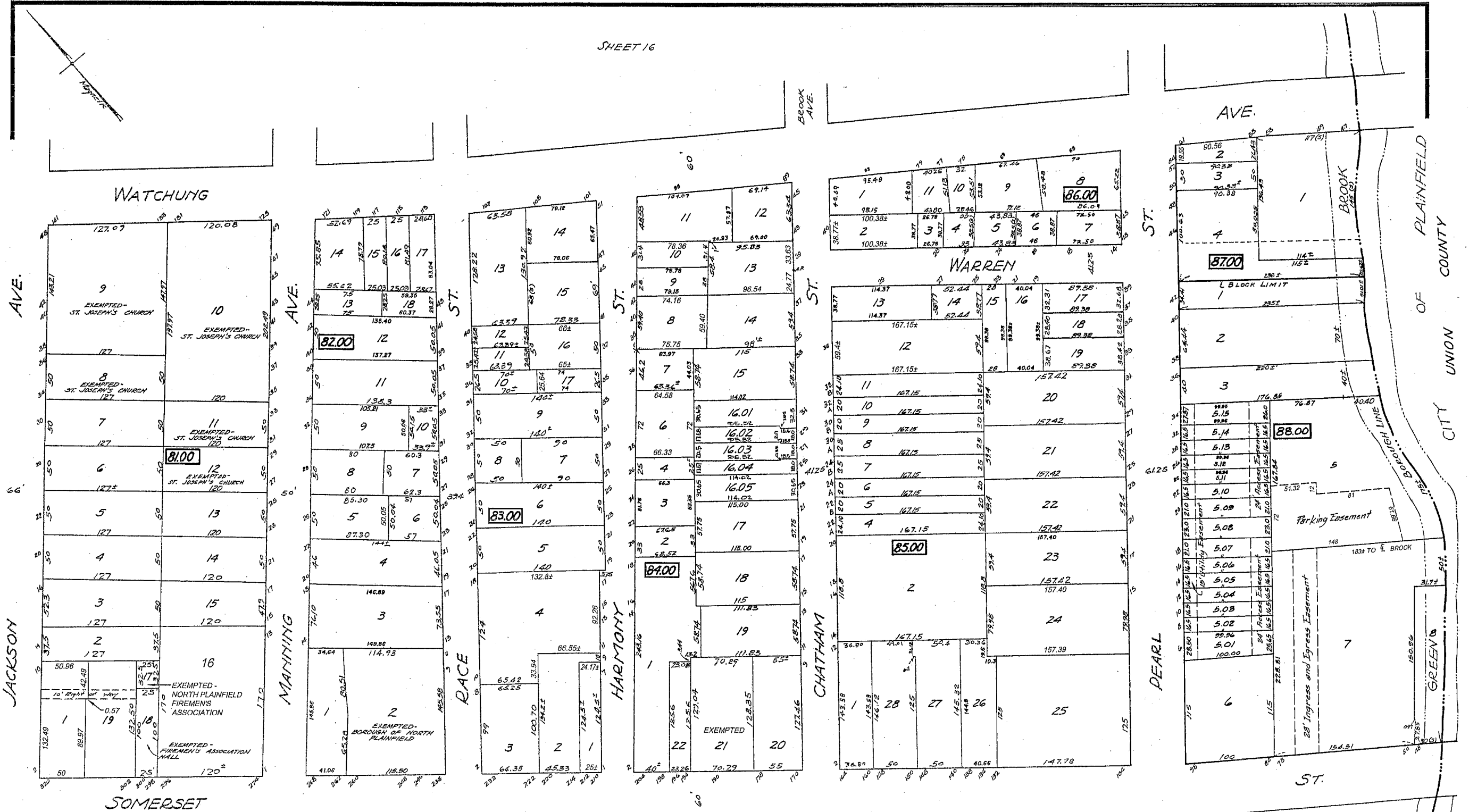
LINDEN AVE.

PARK PL.

NOTE:
THIS SHEET IS A SCANNED COPY OF THE TAX MAP
ORIGINALLY PREPARED BY WILLIAM H. TITUS,
N.J.L.S. No. 12350, WITH REVISIONS MADE TO
SCANNED IMAGERY AND SUPPLEMENTED WITH
COMPUTER-AIDED DRAFTING/DESIGN (CAD).

NEW JERSEY DEPARTMENT OF THE TREASURY
DIVISION OF TAXATION
LOCAL PROPERTY AND PUBLIC UTILITY BRANCH
APPROVED AS A TAX MAP PURSUANT TO THE
PROVISIONS OF CHAPTER 175 LAWS OF 1913, ETC.
FOR THE DIRECTOR DIVISION OF TAXATION.
BY: C.H. FIRSTBROOK P.E. & L.S.
LIC. No. CHIEF ENGINEERING SECTION
DATE: SEP 25 1931 SERIAL No. 5

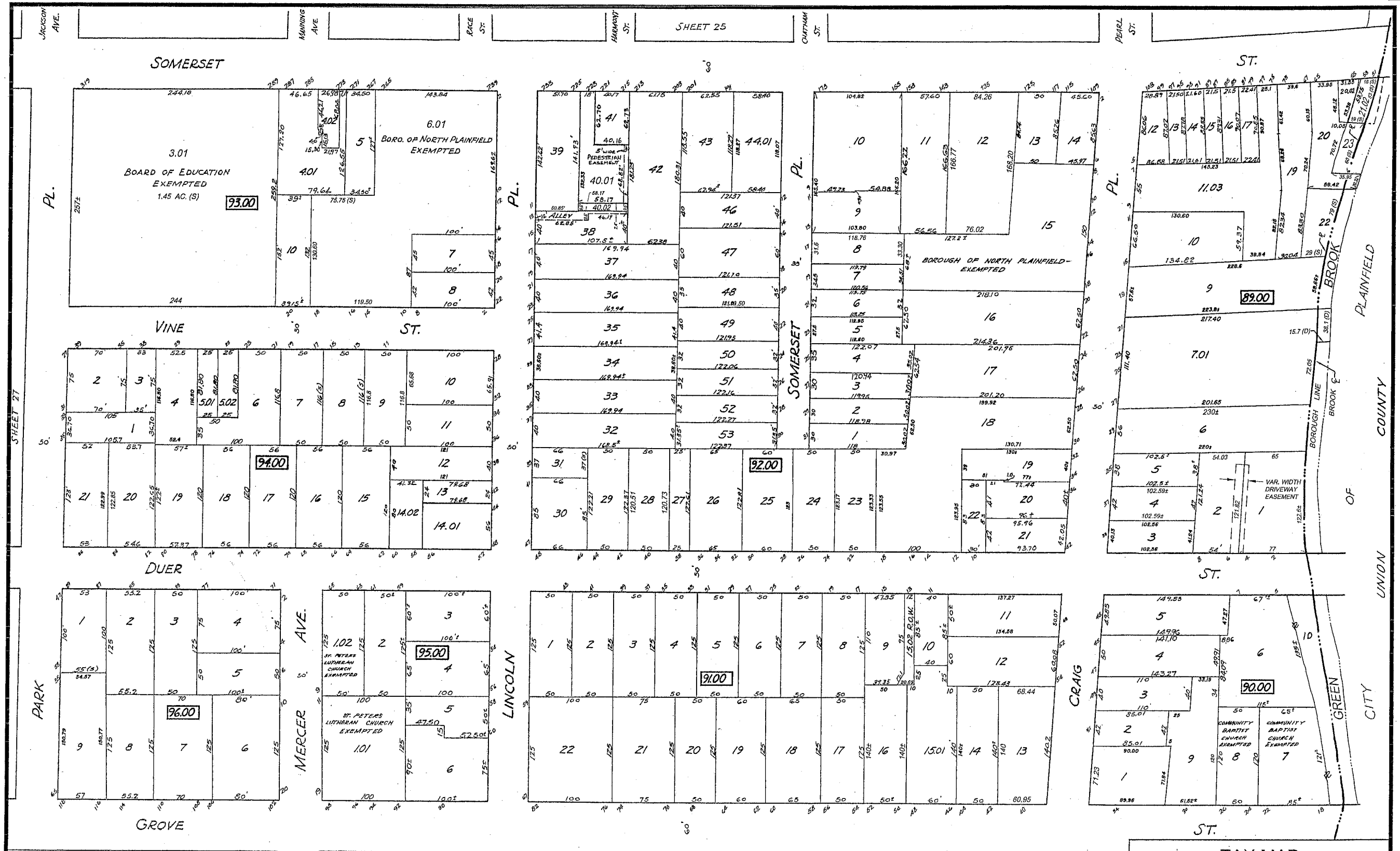
TAX MAP
BOROUGH OF NORTH PLAINFIELD
SOMERSET COUNTY NEW JERSEY
SCALE 1"= 50'
JUNE 20, 2007
MICHAEL W. KING N.J.P.L.S.
PMK GROUP CONSULTING & ENVIRONMENTAL ENGINEERS
65 JACKSON DRIVE, P.O. BOX 5000, CRANFORD N.J. 07016
TO SHOW CONDITIONS AS OF JANUARY 18, 2007



NOTE:
 THIS SHEET IS A SCANNED COPY OF THE TAX MAP
 ORIGINALLY PREPARED BY WILLIAM H. TITUS,
 N.J.L.S. No. 12350, WITH REVISIONS MADE TO
 SCANNED IMAGERY AND SUPPLEMENTED WITH
 COMPUTER-AIDED DRAFTING/DESIGN (CADD).

NEW JERSEY DEPARTMENT OF THE TREASURY
 DIVISION OF TAXATION
 LOCAL PROPERTY AND PUBLIC UTILITY BRANCH
 APPROVED AS A TAX MAP PURSUANT TO THE
 PROVISIONS OF CHAPTER 175 LAWS OF 1913, ETC.
 FOR THE DIRECTOR DIVISION OF TAXATION
 BY: C.H. FIRSTBROOK P.E. & L.S.
 LIC. No. CHIEF ENGINEERING SECTION
 DATE: SEP 25 1931 SERIAL No. 5

TAX MAP
 BOROUGH OF NORTH PLAINFIELD
 SOMERSET COUNTY NEW JERSEY
 SCALE 1"= 50'
 JUNE 20, 2007
 MICHAEL W. KING N.J.P.L.S.
 PMK GROUP CONSULTING & ENVIRONMENTAL ENGINEERS
 65 JACKSON DRIVE, P.O. BOX 5000, CRANFORD N.J. 07016
 TO SHOW CONDITIONS AS OF JANUARY 18, 2007



SHEET 27

SHEET 25

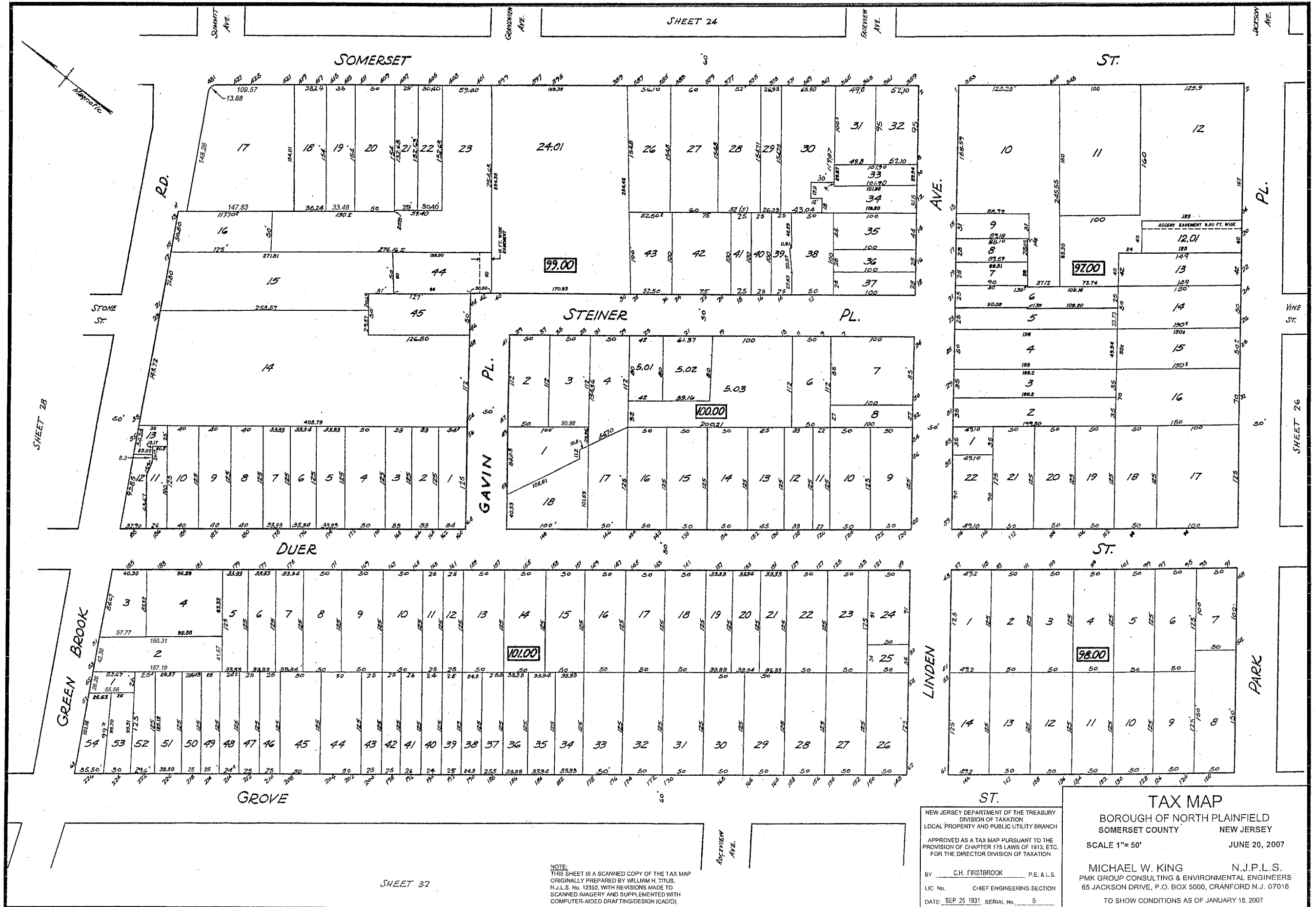
SHEET 34

SHEET 33

NOTE:
 THIS SHEET IS A SCANNED COPY OF THE TAX MAP
 ORIGINALLY PREPARED BY WILLIAM H. TITUS,
 N.J.L.S. No. 12350, WITH REVISIONS MADE TO
 SCANNED IMAGERY AND SUPPLEMENTED WITH
 COMPUTER-AIDED DRAFTING/DESIGN (CAD/D).

NEW JERSEY DEPARTMENT OF THE TREASURY
 DIVISION OF TAXATION
 LOCAL PROPERTY AND PUBLIC UTILITY BRANCH
 APPROVED AS A TAX MAP PURSUANT TO THE
 PROVISIONS OF CHAPTER 178 LAWS OF 1913, ETC.
 FOR THE DIRECTOR DIVISION OF TAXATION
 BY C.H. FIRSTBROOK P.E. & L.S.
 LIC. No. CHIEF ENGINEERING SECTION
 DATE SEP 25 1931 SERIAL No. 5

TAX MAP
 BOROUGH OF NORTH PLAINFIELD
 SOMERSET COUNTY NEW JERSEY
 SCALE 1"= 50'
 JUNE 20, 2007
 MICHAEL W. KING N.J.P.L.S.
 PMK GROUP CONSULTING & ENVIRONMENTAL ENGINEERS
 65 JACKSON DRIVE, P.O. BOX 5000, CRANFORD N.J. 07016
 TO SHOW CONDITIONS AS OF JANUARY 18, 2007



SHEET 28

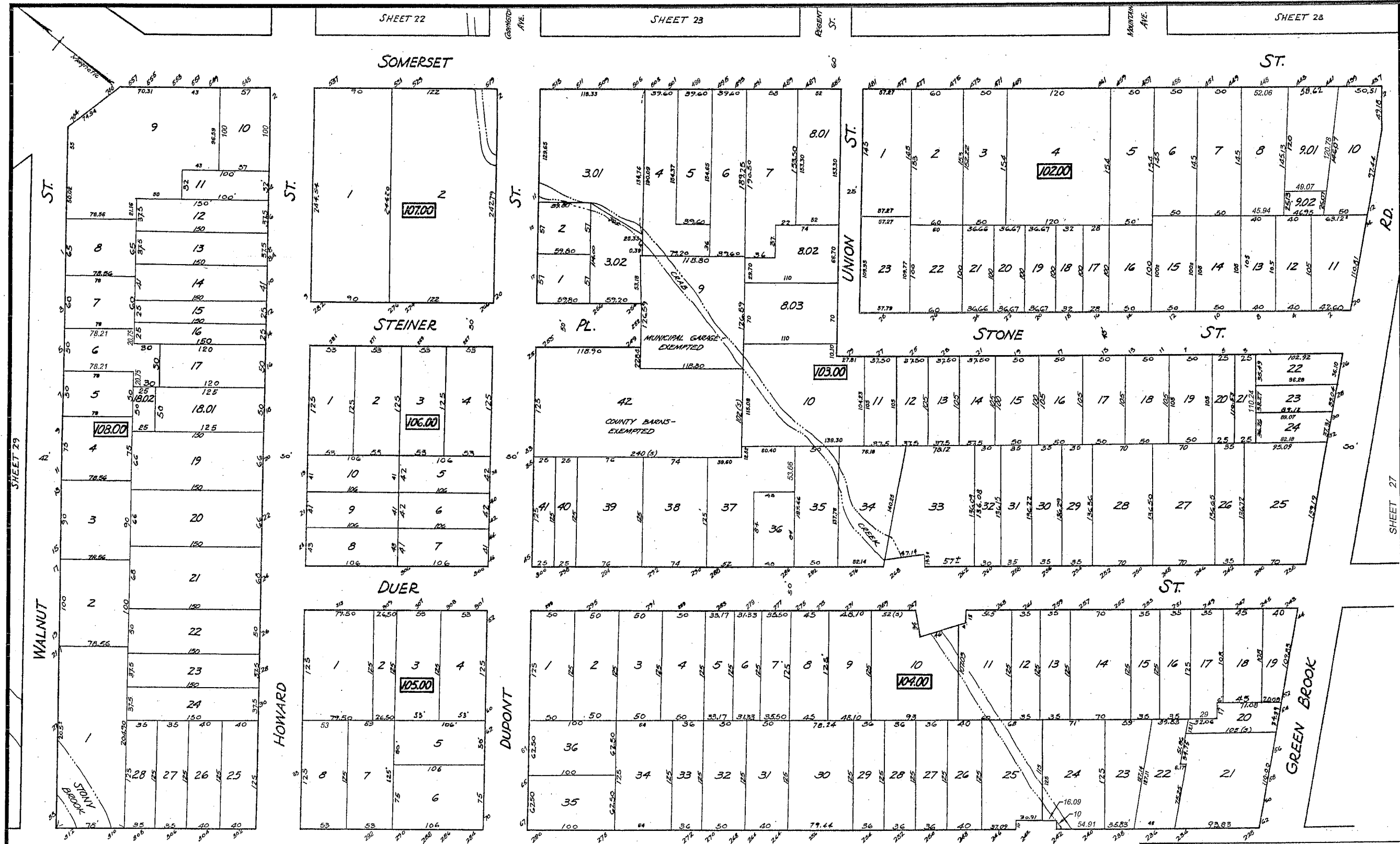
SHEET 26

SHEET 32

NOTE:
 THIS SHEET IS A SCANNED COPY OF THE TAX MAP
 ORIGINALLY PREPARED BY WILLIAM H. TITUS,
 N.J.L.S. No. 12550, WITH REVISIONS MADE TO
 SCANNED IMAGERY AND SUPPLEMENTED WITH
 COMPUTER-AIDED DRAFTING (CAD/D).

NEW JERSEY DEPARTMENT OF THE TREASURY
 DIVISION OF TAXATION
 LOCAL PROPERTY AND PUBLIC UTILITY BRANCH
 APPROVED AS A TAX MAP PURSUANT TO THE
 PROVISIONS OF CHAPTER 175 LAWS OF 1913, ETC.
 FOR THE DIRECTOR DIVISION OF TAXATION
 BY: C.H. FIRSTBROOK P.E. & L.S.
 LIC No. CHIEF ENGINEERING SECTION
 DATE: SEP 25 1931 SERIAL No. 5

TAX MAP
 BOROUGH OF NORTH PLAINFIELD
 SOMERSET COUNTY NEW JERSEY
 SCALE 1"=50' JUNE 20, 2007
 MICHAEL W. KING N.J.P.L.S.
 PMK GROUP CONSULTING & ENVIRONMENTAL ENGINEERS
 65 JACKSON DRIVE, P.O. BOX 5000, CRANFORD N.J. 07016
 TO SHOW CONDITIONS AS OF JANUARY 18, 2007

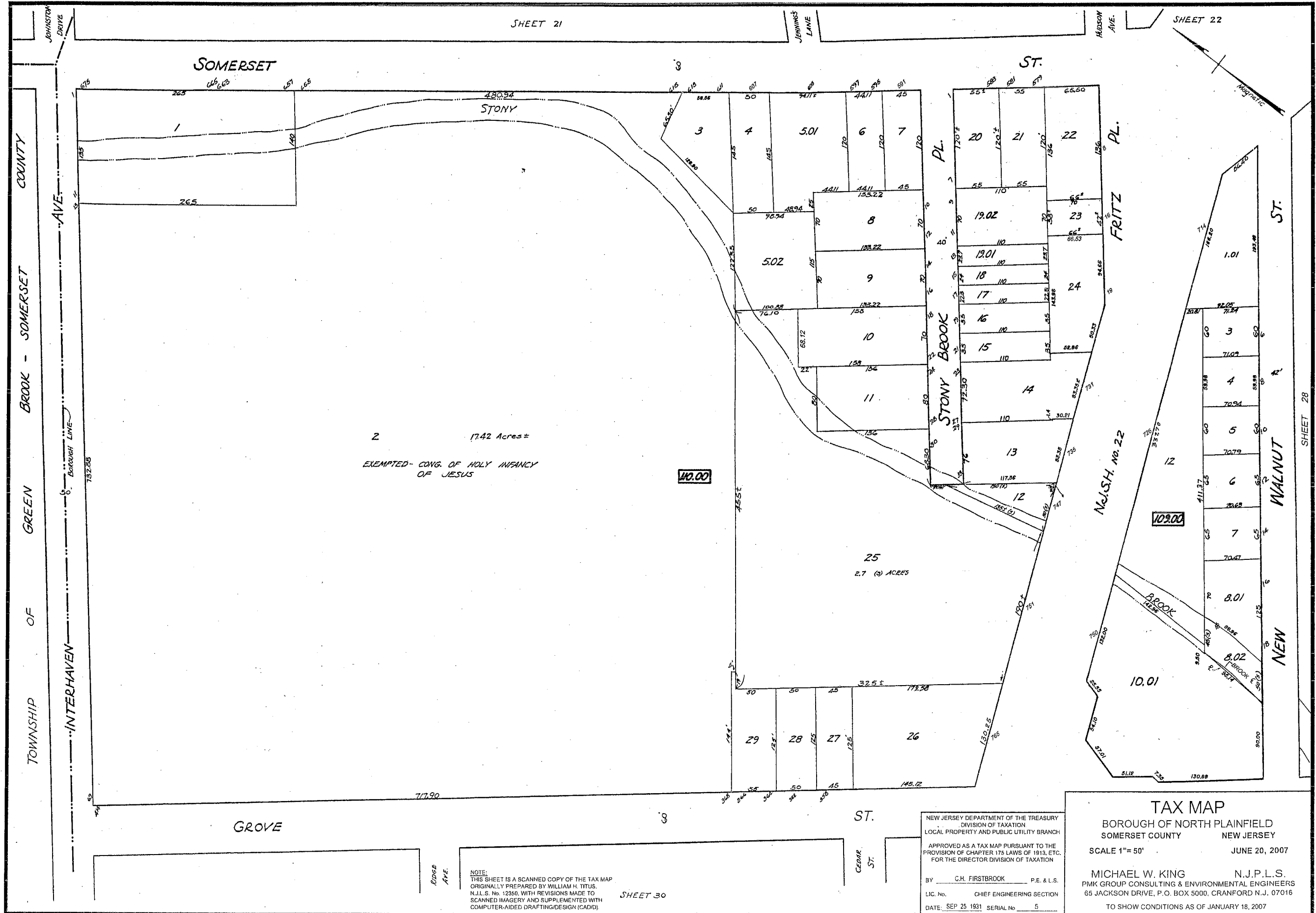


NOTE:
 THIS SHEET IS A SCANNED COPY OF THE TAX MAP
 ORIGINALLY PREPARED BY WILLIAM H. TITUS
 N.J.L.S. No. 12350, WITH REVISIONS MADE TO
 SCANNED IMAGERY AND SUPPLEMENTED WITH
 COMPUTER-AIDED DRAFTING/DESIGN (CAD/D)

SHEET 31

NEW JERSEY DEPARTMENT OF THE TREASURY
 DIVISION OF TAXATION
 LOCAL PROPERTY AND PUBLIC UTILITY BRANCH
 APPROVED AS A TAX MAP PURSUANT TO THE
 PROVISIONS OF CHAPTER 175 LAWS OF 1913, ETC.
 FOR THE DIRECTOR DIVISION OF TAXATION
 BY: C.H. FIRSTBROOK P.E. & L.S.
 LIC. No. CHIEF ENGINEERING SECTION
 DATE: SEP 25 1931 SERIAL No. 5

TAX MAP
 BOROUGH OF NORTH PLAINFIELD
 SOMERSET COUNTY NEW JERSEY
 SCALE 1"= 50'
 JUNE 20, 2007
 MICHAEL W. KING N.J.P.L.S.
 PMK GROUP CONSULTING & ENVIRONMENTAL ENGINEERS
 65 JACKSON DRIVE, P.O. BOX 5000, CRANFORD N.J. 07016
 TO SHOW CONDITIONS AS OF JANUARY 18, 2007



2 17.42 Acres ±
 EXEMPTED- CONG. OF HOLY INFANCY
 OF JESUS

140.00

25
 2.7 (±) ACRES

109.00

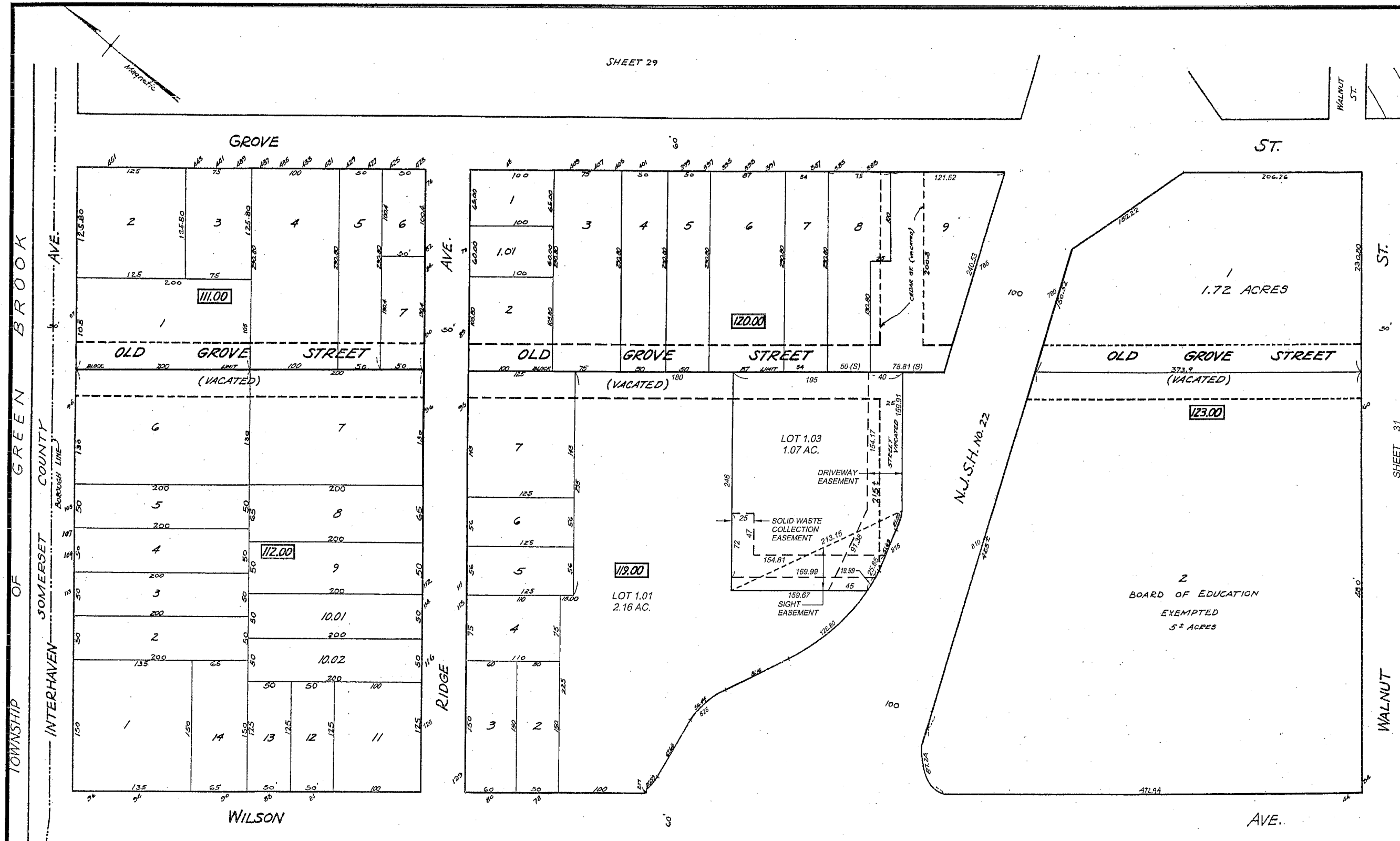
NOTE:
 THIS SHEET IS A SCANNED COPY OF THE TAX MAP
 ORIGINALLY PREPARED BY WILLIAM H. TITUS,
 N.J.L.S. No. 12360, WITH REVISIONS MADE TO
 SCANNED IMAGERY AND SUPPLEMENTED WITH
 COMPUTER-AIDED DRAFTING/DESIGN (CADD).

SHEET 30

NEW JERSEY DEPARTMENT OF THE TREASURY
 DIVISION OF TAXATION
 LOCAL PROPERTY AND PUBLIC UTILITY BRANCH
 APPROVED AS A TAX MAP PURSUANT TO THE
 PROVISION OF CHAPTER 175 LAWS OF 1913, ETC.
 FOR THE DIRECTOR DIVISION OF TAXATION
 BY: C.H. FIRSTBROOK P.E. & L.S.
 LIC. No. CHIEF ENGINEERING SECTION
 DATE: SEP 25 1931 SERIAL No. 5

TAX MAP
 BOROUGH OF NORTH PLAINFIELD
 SOMERSET COUNTY NEW JERSEY
 SCALE 1"= 50'
 JUNE 20, 2007
 MICHAEL W. KING N.J.P.L.S.
 PMK GROUP CONSULTING & ENVIRONMENTAL ENGINEERS
 65 JACKSON DRIVE, P.O. BOX 5000, CRANFORD N.J. 07016
 TO SHOW CONDITIONS AS OF JANUARY 18, 2007

SHEET 28



SHEET 29

SHEET 46

SHEET 31

NOTE:
 THIS SHEET IS A SCANNED COPY OF THE TAX MAP
 ORIGINALLY PREPARED BY WILLIAM H. TITUS,
 N.J.L.E. No. 12350, WITH REVISIONS MADE TO
 SCANNED IMAGERY AND SUPPLEMENTED WITH
 COMPUTER-AIDED DRAFTING/DESIGN (CADD)

NEW JERSEY DEPARTMENT OF THE TREASURY
 DIVISION OF TAXATION
 LOCAL PROPERTY AND PUBLIC UTILITY BRANCH

APPROVED AS A TAX MAP PURSUANT TO THE
 PROVISION OF CHAPTER 175 LAWS OF 1913, ETC.
 FOR THE DIRECTOR DIVISION OF TAXATION

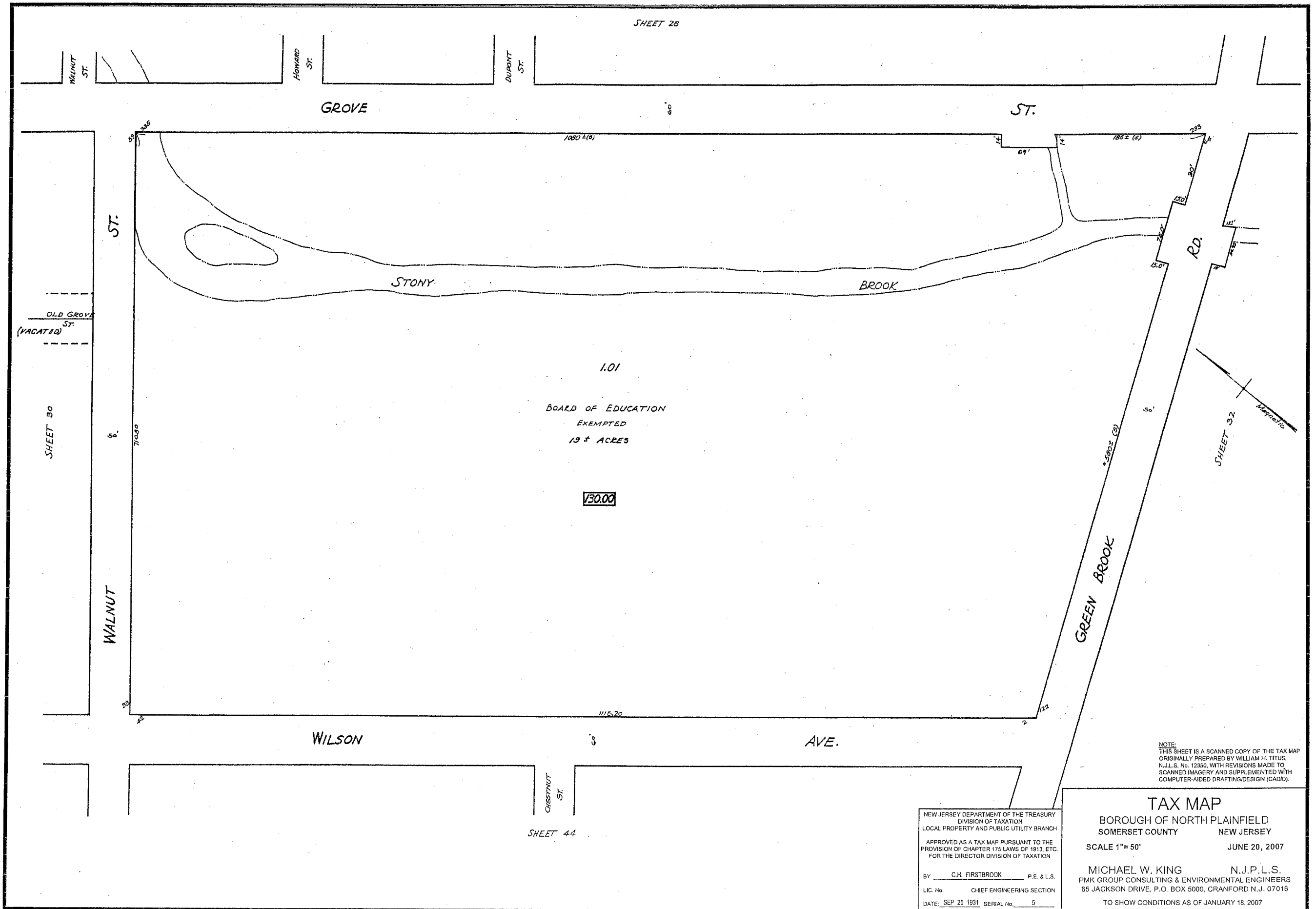
BY C.H. FIRSTBROOK P.E. & L.S.
 L.I.C. No. _____ CHIEF ENGINEERING SECTION
 DATE: SEP 25 1931 SERIAL No. 5

TAX MAP
 BOROUGH OF NORTH PLAINFIELD
 SOMERSET COUNTY NEW JERSEY

SCALE 1"= 50' JUNE 20, 2007

MICHAEL W. KING N.J.P.L.S.
 PMK GROUP CONSULTING & ENVIRONMENTAL ENGINEERS
 65 JACKSON DRIVE, P.O. BOX 5000, CRANFORD N.J. 07016

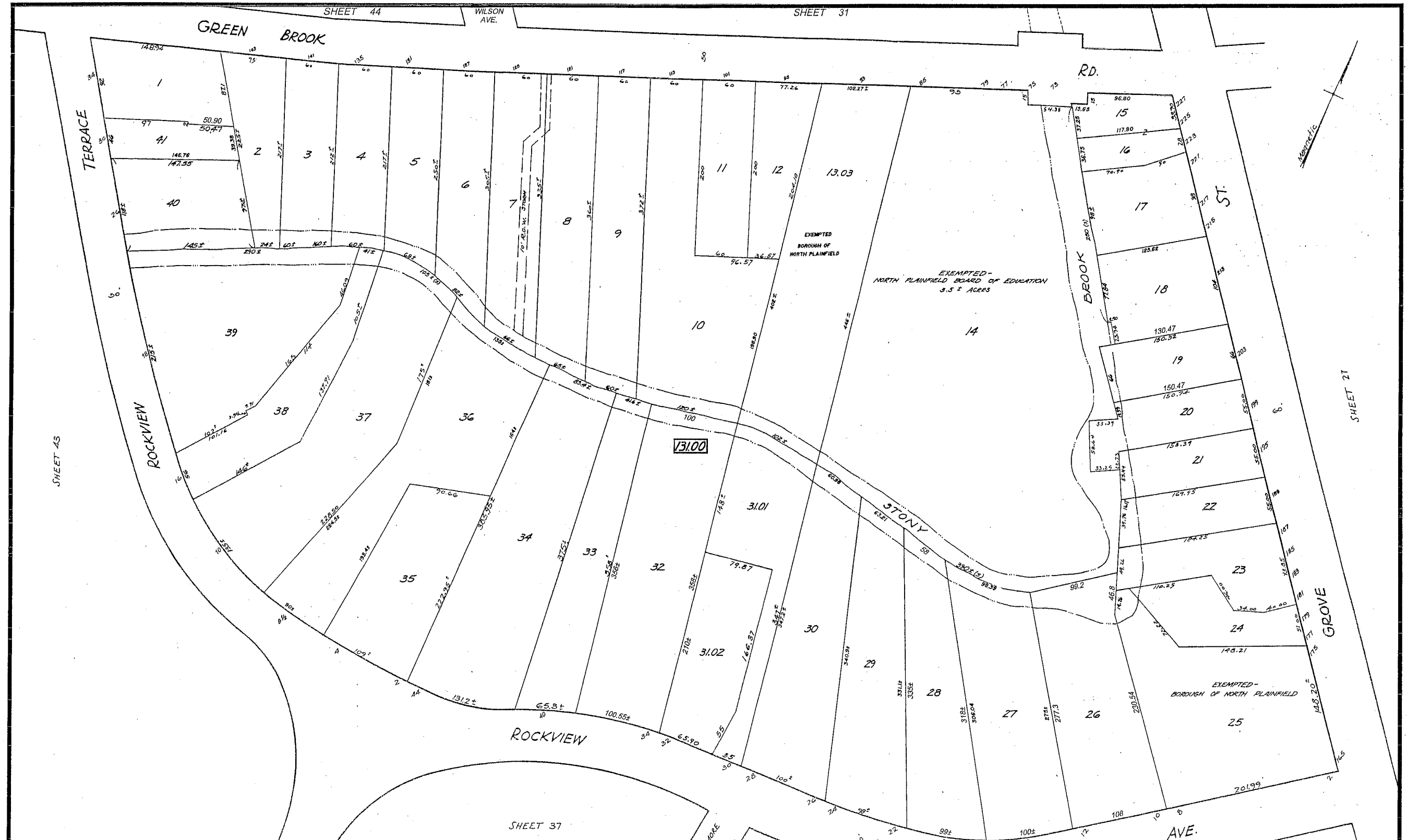
TO SHOW CONDITIONS AS OF JANUARY 18, 2007



NOTE:
 THIS SHEET IS A SCANNED COPY OF THE TAX MAP
 ORIGINALLY PREPARED BY WILLIAM H. TITUS,
 N.J.L.S. No. 12350, WITH REVISIONS MADE TO
 SCANNED IMAGERY AND SUPPLEMENTED WITH
 COMPUTER-AIDED DRAFTING/DESIGN (CAD/D).

NEW JERSEY DEPARTMENT OF THE TREASURY
 DIVISION OF TAXATION
 LOCAL PROPERTY AND PUBLIC UTILITY BRANCH
 APPROVED AS A TAX MAP PURSUANT TO THE
 PROVISION OF CHAPTER 175 LAWS OF 1913, ETC.
 FOR THE DIRECTOR DIVISION OF TAXATION
 BY C.H. FIRSTBROOK P.E. & L.S.
 LIC. No. CHIEF ENGINEERING SECTION
 DATE: SEP 25 1931 SERIAL No. 5

TAX MAP
 BOROUGH OF NORTH PLAINFIELD
 SOMERSET COUNTY NEW JERSEY
 SCALE 1"= 50' JUNE 20, 2007
 MICHAEL W. KING N.J.P.L.S.
 PMK GROUP CONSULTING & ENVIRONMENTAL ENGINEERS
 65 JACKSON DRIVE, P.O. BOX 5000, CRANFORD N.J. 07016
 TO SHOW CONDITIONS AS OF JANUARY 18, 2007



SHEET 43

SHEET 44

WILSON AVE.

SHEET 31

R.D.

ST.

SHEET 21


SHEET 37

SHEET 33

NOTE:
 THIS SHEET IS A SCANNED COPY OF THE TAX MAP
 ORIGINALLY PREPARED BY WILLIAM H. TITUS
 N.J.L.S. No. 12360, WITH REVISIONS MADE TO
 SCANNED IMAGERY AND SUPPLEMENTED WITH
 COMPUTER-AIDED DRAFTING/DESIGN (CAD/D).

NEW JERSEY DEPARTMENT OF THE TREASURY
 DIVISION OF TAXATION
 LOCAL PROPERTY AND PUBLIC UTILITY BRANCH
 APPROVED AS A TAX MAP PURSUANT TO THE
 PROVISIONS OF CHAPTER 175 LAWS OF 1913, ETC.
 FOR THE DIRECTOR DIVISION OF TAXATION
 BY C.H. FIRSTBROOK P.E. & L.S.
 LIC. No. _____ CHIEF ENGINEERING SECTION
 DATE: SEP 25 1931 SERIAL No. 5

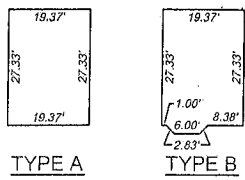
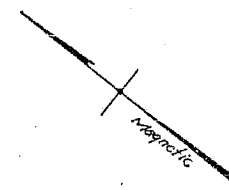
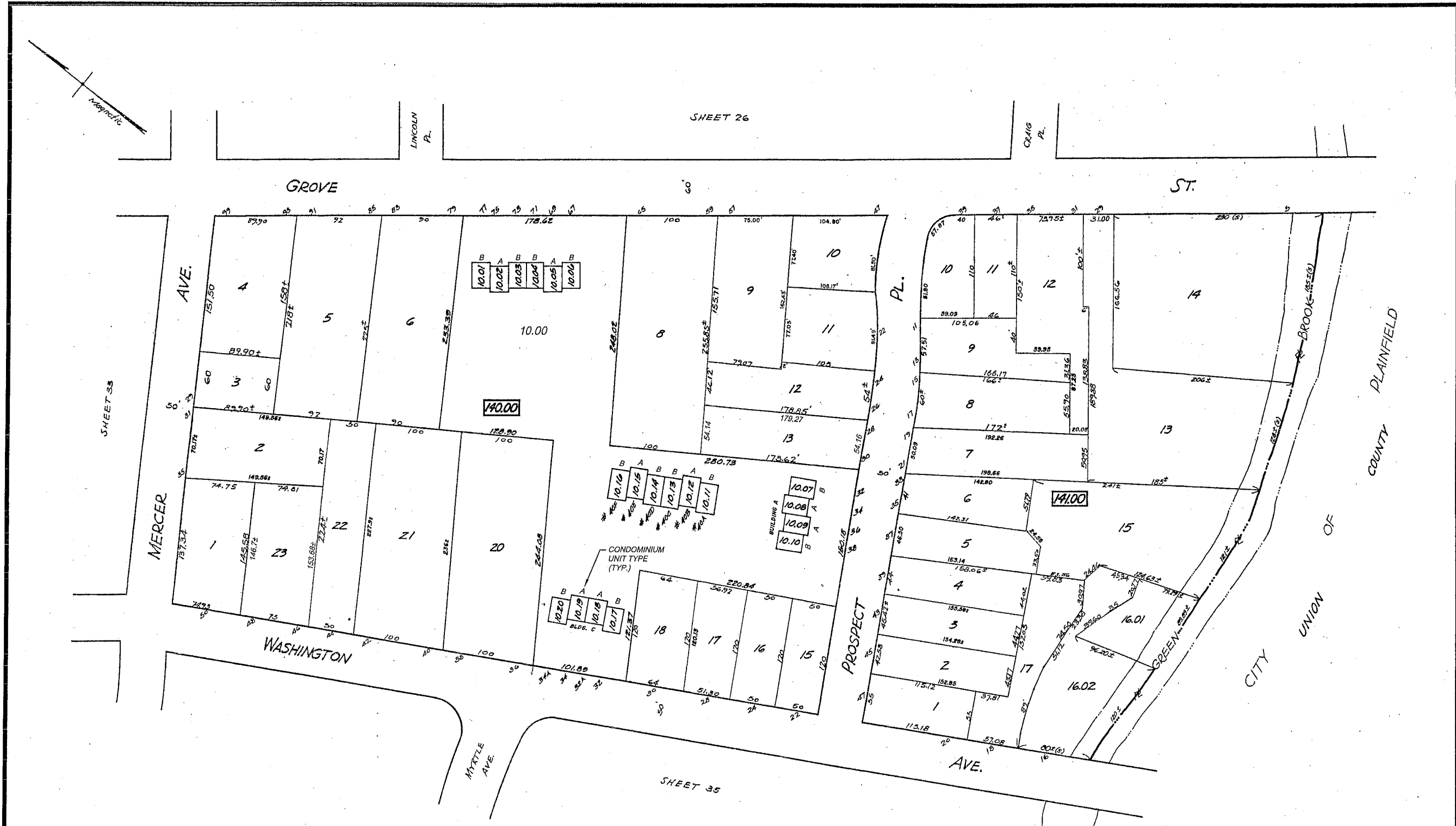
TAX MAP
 BOROUGH OF NORTH PLAINFIELD
 SOMERSET COUNTY NEW JERSEY
 SCALE 1"=50' JUNE 20, 2007
 MICHAEL W. KING N.J.P.L.S.
 PMK GROUP CONSULTING & ENVIRONMENTAL ENGINEERS
 65 JACKSON DRIVE, P.O. BOX 5000, CRANFORD N.J. 07016
 TO SHOW CONDITIONS AS OF JANUARY 18, 2007



NOTE:
THIS SHEET IS A SCANNED COPY OF THE TAX MAP
ORIGINALLY PREPARED BY WILLIAM H. TITUS,
N.J.L.S. No. 12350, WITH REVISIONS MADE TO
SCANNED IMAGERY AND SUPPLEMENTED WITH
COMPUTER-AIDED DRAFTING/DESIGN (CADD).

TAX MAP
BOROUGH OF NORTH PLAINFIELD
SOMERSET COUNTY NEW JERSEY
SCALE 1"= 50'
JUNE 20, 2007
MICHAEL W. KING N.J.P.L.S.
PMK GROUP CONSULTING & ENVIRONMENTAL ENGINEERS
65 JACKSON DRIVE, P.O. BOX 5000, CRANFORD N.J. 07016
TO SHOW CONDITIONS AS OF JANUARY 18, 2007

NEW JERSEY DEPARTMENT OF THE TREASURY
DIVISION OF TAXATION
LOCAL PROPERTY AND PUBLIC UTILITY BRANCH
APPROVED AS A TAX MAP PURSUANT TO THE
PROVISIONS OF CHAPTER 175 LAWS OF 1913, ETC.
FOR THE DIRECTOR DIVISION OF TAXATION
BY C.H. FIRSTBROOK P.E. & L.S.
LIC. No. CHIEF ENGINEERING SECTION
DATE: SEP 25 1931 SERIAL No. 5

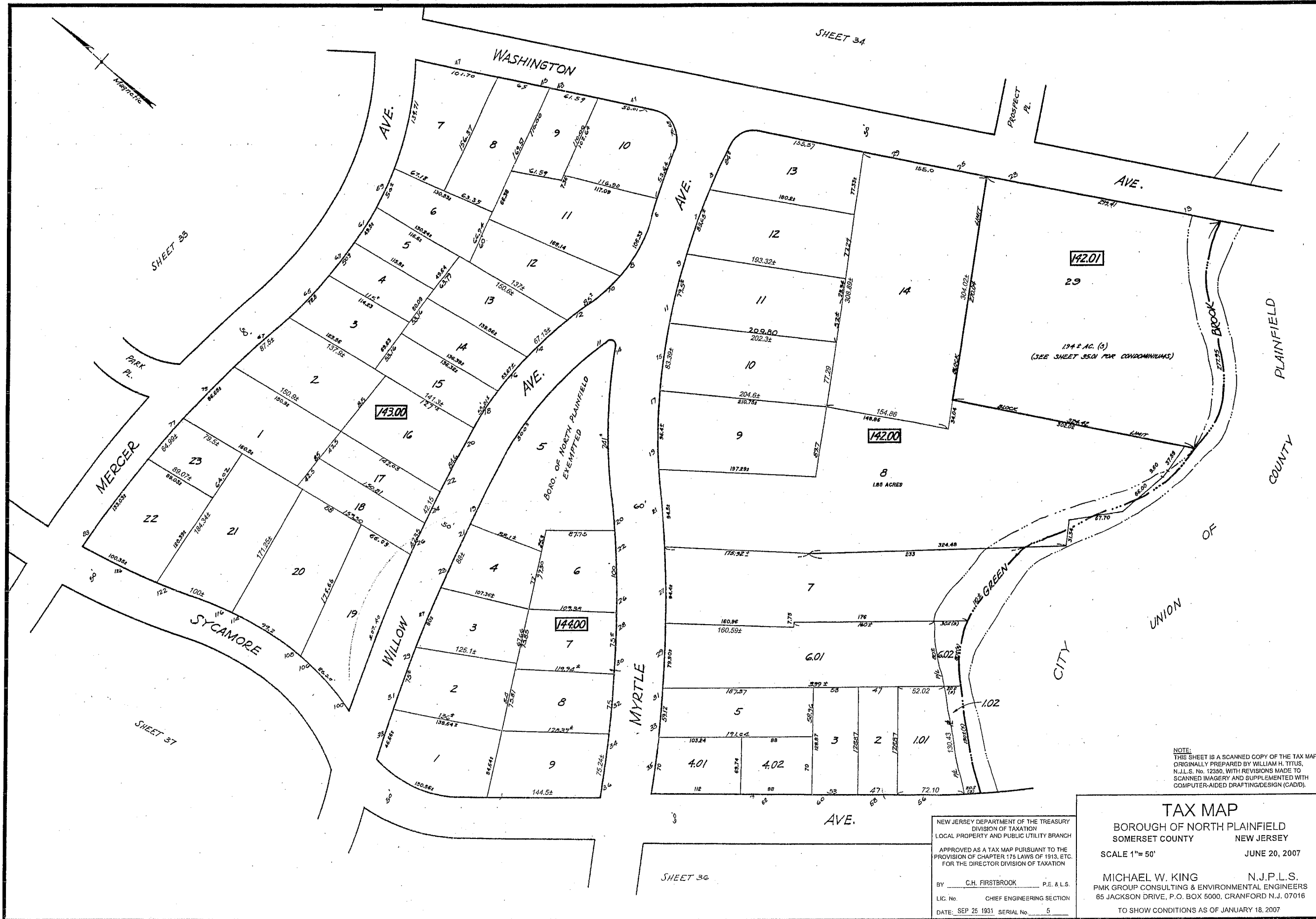


TYPE A
TYPE B
CONDOMINIUM DETAILS
LOT 10.00
1" = 20'

NOTE:
THIS SHEET IS A SCANNED COPY OF THE TAX MAP
ORIGINALLY PREPARED BY WILLIAM H. TITUS,
N.J.L.S. No. 12350, WITH REVISIONS MADE TO
SCANNED IMAGERY AND SUPPLEMENTED WITH
COMPUTER-AIDED DRAFTING DESIGN (CADD).

NEW JERSEY DEPARTMENT OF THE TREASURY
DIVISION OF TAXATION
LOCAL PROPERTY AND PUBLIC UTILITY BRANCH
APPROVED AS A TAX MAP PURSUANT TO THE
PROVISIONS OF CHAPTER 175 LAWS OF 1913, ETC.
FOR THE DIRECTOR DIVISION OF TAXATION
BY: C.H. FIRSTBROOK P.E. & L.S.
LIC No. CHIEF ENGINEERING SECTION
DATE: SEP 25 1991 SERIAL No. 5

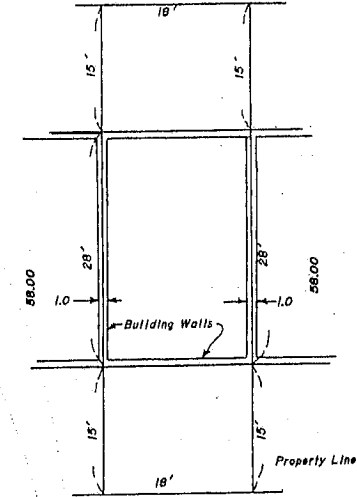

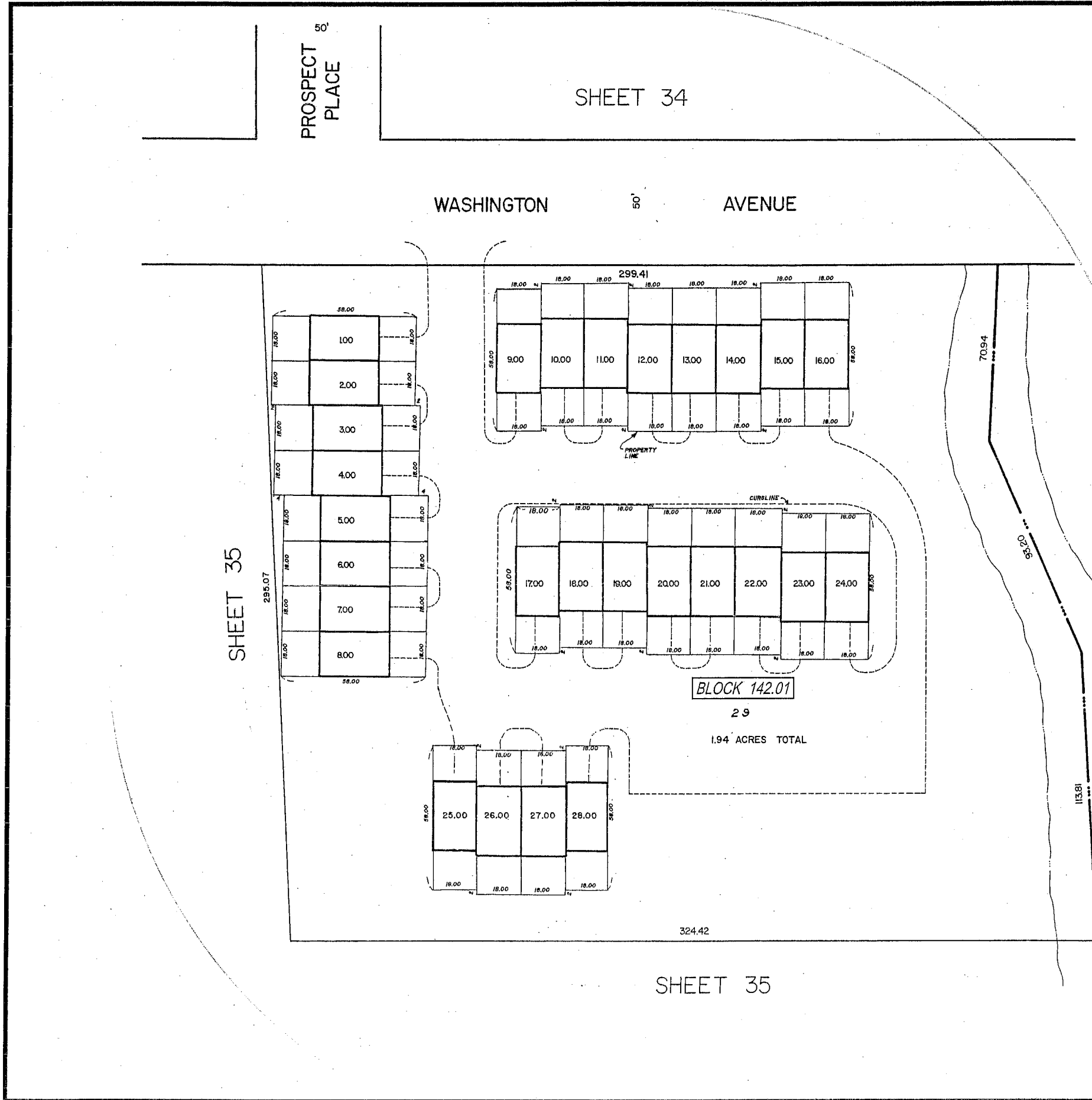
TAX MAP
BOROUGH OF NORTH PLAINFIELD
SOMERSET COUNTY NEW JERSEY
SCALE 1" = 50' JUNE 20, 2007
MICHAEL W. KING N.J.P.L.S.
PMK GROUP CONSULTING & ENVIRONMENTAL ENGINEERS
65 JACKSON DRIVE, P.O. BOX 5000, CRANFORD N.J. 07016
TO SHOW CONDITIONS AS OF JANUARY 18, 2007



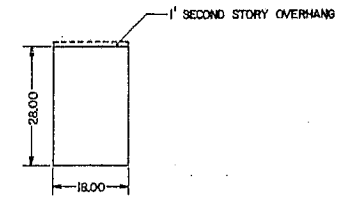
NOTE:
 THIS SHEET IS A SCANNED COPY OF THE TAX MAP
 ORIGINALLY PREPARED BY WILLIAM H. TITUS,
 N.J.L.S. No. 12350, WITH REVISIONS MADE TO
 SCANNED IMAGERY AND SUPPLEMENTED WITH
 COMPUTER-AIDED DRAFTING/DESIGN (CAD/D).

NEW JERSEY DEPARTMENT OF THE TREASURY
 DIVISION OF TAXATION
 LOCAL PROPERTY AND PUBLIC UTILITY BRANCH
 APPROVED AS A TAX MAP PURSUANT TO THE
 PROVISION OF CHAPTER 175 LAWS OF 1913, ETC.
 FOR THE DIRECTOR DIVISION OF TAXATION
 BY: C.H. FIRSBROOK P.E. & L.S.
 LIC. No. CHIEF ENGINEERING SECTION
 DATE: SEP 25 1931 SERIAL No. 5

TAX MAP
 BOROUGH OF NORTH PLAINFIELD
 SOMERSET COUNTY NEW JERSEY
 SCALE 1"= 50'
 JUNE 20, 2007
 MICHAEL W. KING N.J.P.L.S.
 PMK GROUP CONSULTING & ENVIRONMENTAL ENGINEERS
 85 JACKSON DRIVE, P.O. BOX 5000, CRANFORD N.J. 07016
 TO SHOW CONDITIONS AS OF JANUARY 18, 2007



TYPICAL LOT LAYOUT



CONDOMINIUM DETAIL

NOTE:
 THIS SHEET IS A SCANNED COPY OF THE TAX MAP
 ORIGINALLY PREPARED BY WILLIAM H. TITUS,
 N.J.L.S. No. 12350, WITH REVISIONS MADE TO
 SCANNED IMAGERY AND SUPPLEMENTED WITH
 COMPUTER-AIDED DRAFTING/DESIGN (CAD/D).

NEW JERSEY DEPARTMENT OF THE TREASURY
 DIVISION OF TAXATION
 LOCAL PROPERTY AND PUBLIC UTILITY BRANCH
 APPROVED AS A TAX MAP PURSUANT TO THE
 PROVISION OF CHAPTER 175 LAWS OF 1913, ETC.
 FOR THE DIRECTOR DIVISION OF TAXATION
 BY C.H. FIRSTBROOK P.E. & L.S.
 LIC. No. _____ CHIEF ENGINEERING SECTION
 DATE: SEP 25 1931 SERIAL No. 5

TAX MAP
 BOROUGH OF NORTH PLAINFIELD
 SOMERSET COUNTY NEW JERSEY
 SCALE 1"=20' JUNE 20, 2007
 MICHAEL W. KING N.J.P.L.S.
 PMK GROUP CONSULTING & ENVIRONMENTAL ENGINEERS
 65 JACKSON DRIVE, P.O. BOX 5000, CRANFORD N.J. 07016
 TO SHOW CONDITIONS AS OF JANUARY 18, 2007

PROSPECT PLACE 50'

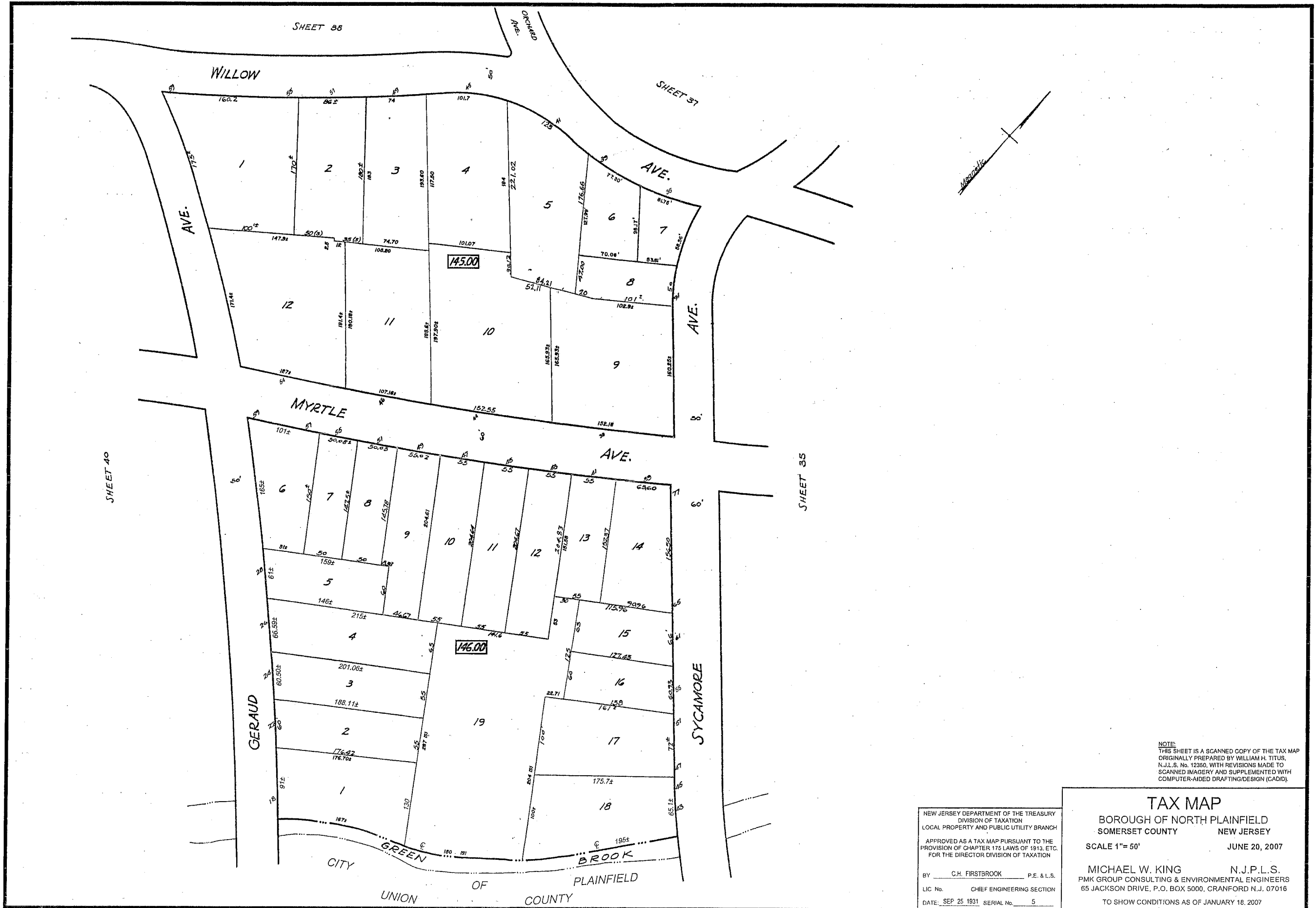
SHEET 34

WASHINGTON AVENUE 50'

SHEET 35

SHEET 35

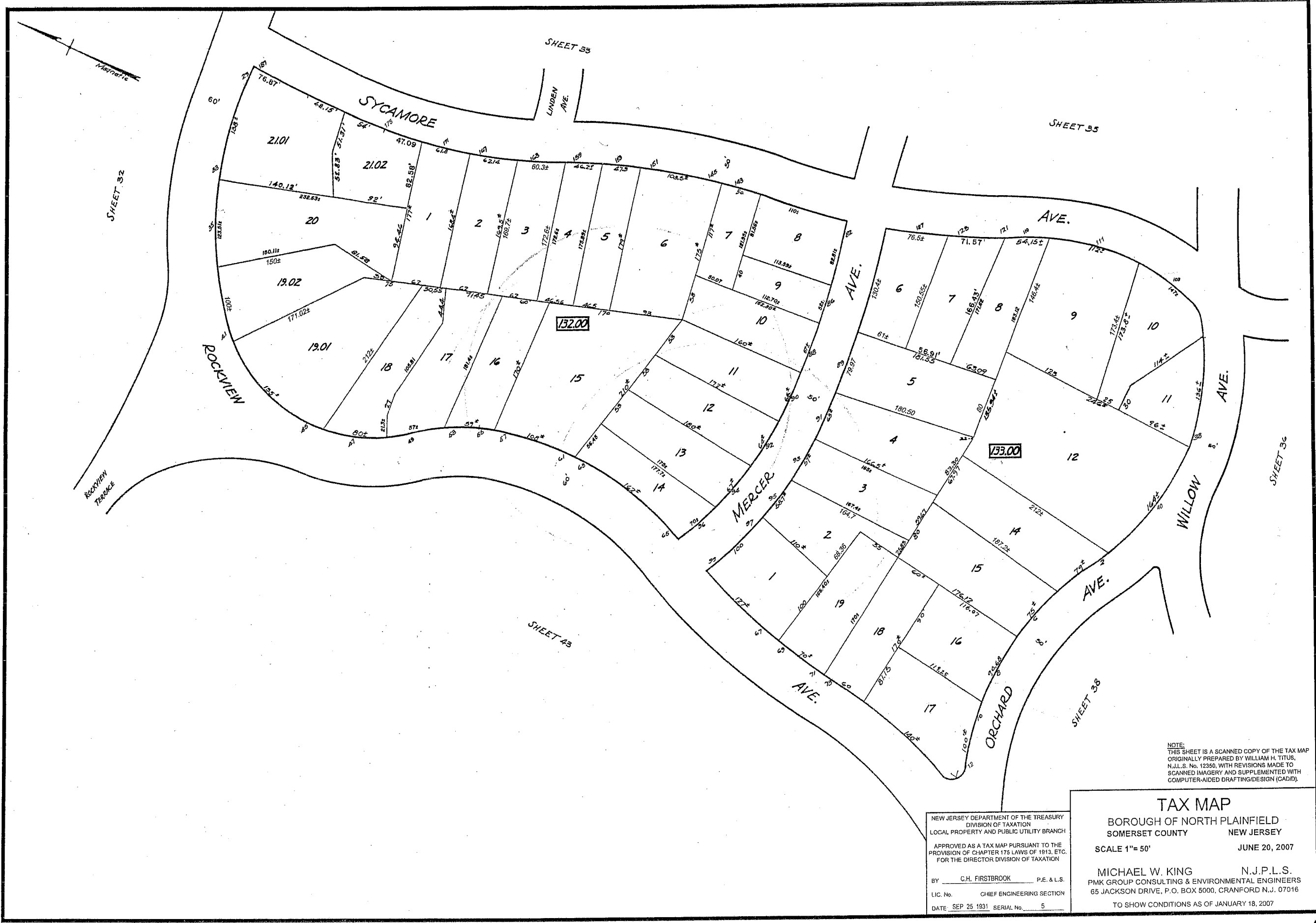
CITY OF PLAINFIELD - UNION COUNTY



NOTE:
 THIS SHEET IS A SCANNED COPY OF THE TAX MAP
 ORIGINALLY PREPARED BY WILLIAM H. TITUS,
 N.J.L.S. No. 12350, WITH REVISIONS MADE TO
 SCANNED IMAGERY AND SUPPLEMENTED WITH
 COMPUTER-AIDED DRAFTING/DESIGN (CAD/D).

NEW JERSEY DEPARTMENT OF THE TREASURY
 DIVISION OF TAXATION
 LOCAL PROPERTY AND PUBLIC UTILITY BRANCH
 APPROVED AS A TAX MAP PURSUANT TO THE
 PROVISIONS OF CHAPTER 175 LAWS OF 1913, ETC.
 FOR THE DIRECTOR DIVISION OF TAXATION
 BY C.H. FIRSTBROOK P.E. & L.S.
 LIC. No. _____ CHIEF ENGINEERING SECTION
 DATE SEP 25 1931 SERIAL No. 5


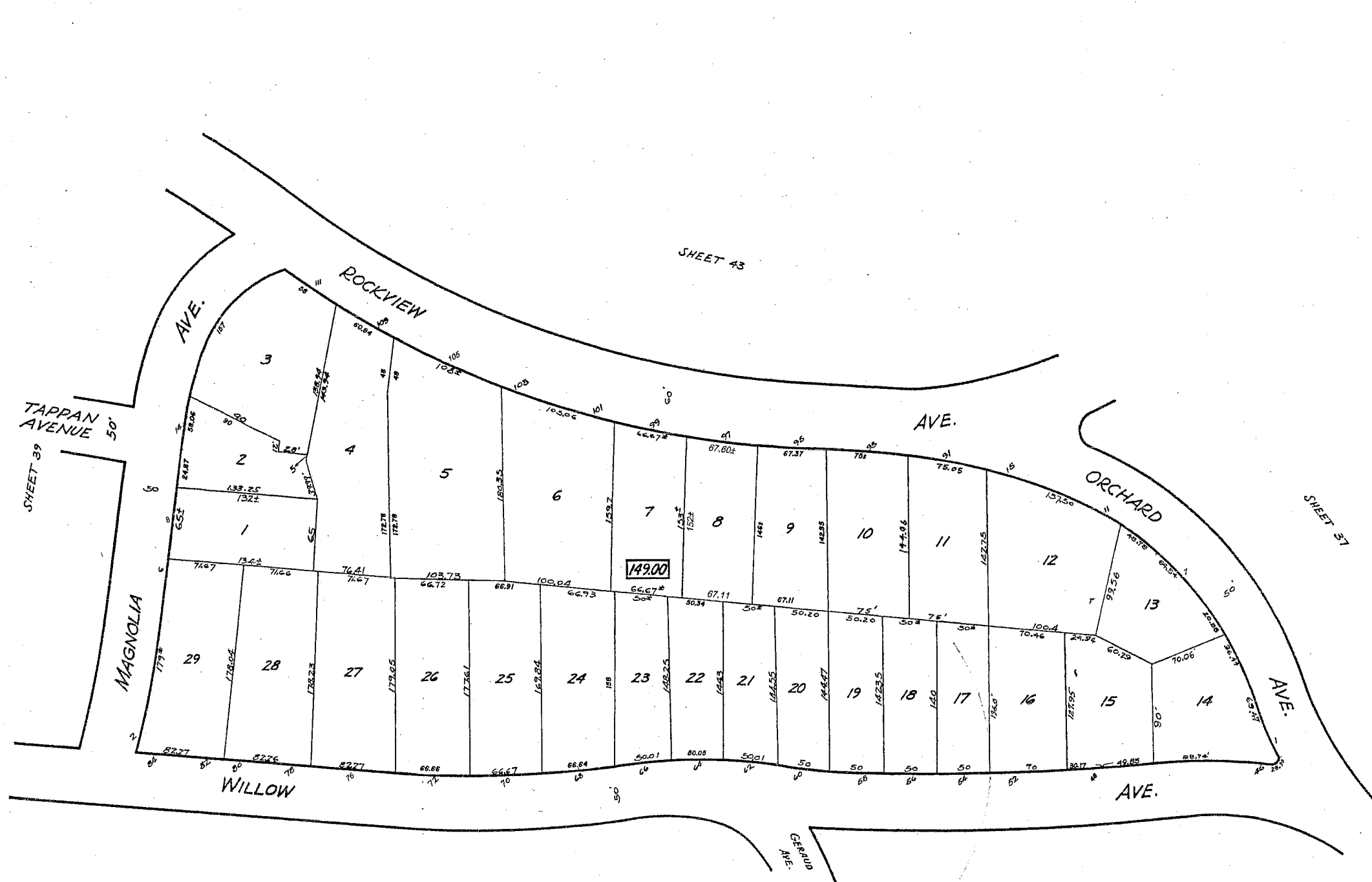
TAX MAP
 BOROUGH OF NORTH PLAINFIELD
 SOMERSET COUNTY NEW JERSEY
 SCALE 1"= 50' JUNE 20, 2007
 MICHAEL W. KING N.J.P.L.S.
 PMK GROUP CONSULTING & ENVIRONMENTAL ENGINEERS
 65 JACKSON DRIVE, P.O. BOX 5000, CRANFORD N.J. 07016
 TO SHOW CONDITIONS AS OF JANUARY 18, 2007



NOTE:
 THIS SHEET IS A SCANNED COPY OF THE TAX MAP
 ORIGINALLY PREPARED BY WILLIAM H. TITUS,
 N.J.L.S. No. 12350, WITH REVISIONS MADE TO
 SCANNED IMAGERY AND SUPPLEMENTED WITH
 COMPUTER-AIDED DRAFTING/DESIGN (CAD/D).

NEW JERSEY DEPARTMENT OF THE TREASURY
 DIVISION OF TAXATION
 LOCAL PROPERTY AND PUBLIC UTILITY BRANCH
 APPROVED AS A TAX MAP PURSUANT TO THE
 PROVISIONS OF CHAPTER 175 LAWS OF 1913, ETC.
 FOR THE DIRECTOR DIVISION OF TAXATION
 BY CH. FIRSTBROOK P.E. & L.S.
 LIC. No. CHIEF ENGINEERING SECTION
 DATE SEP 25 1931 SERIAL No. 5


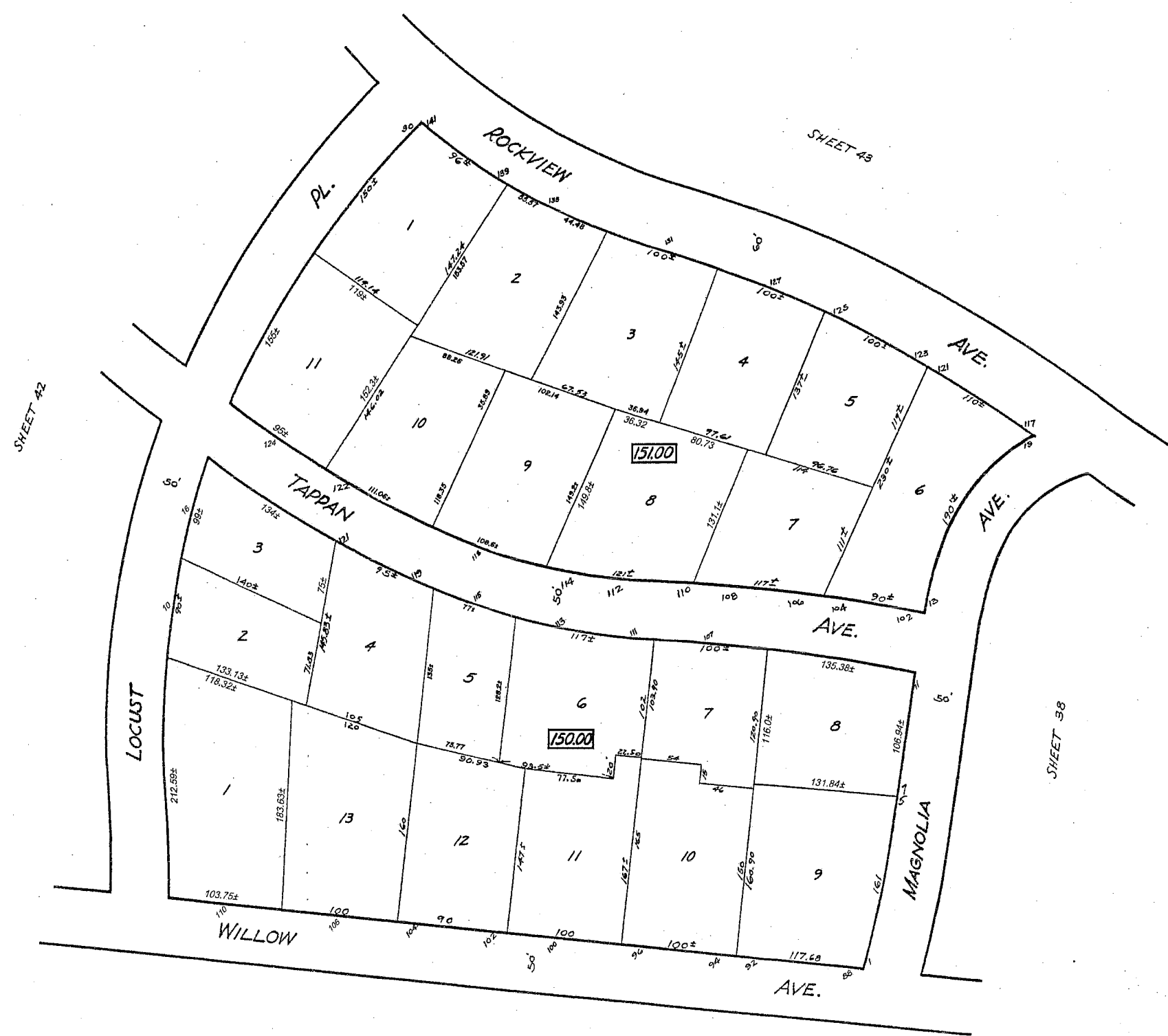
TAX MAP
 BOROUGH OF NORTH PLAINFIELD
 SOMERSET COUNTY NEW JERSEY
 SCALE 1"= 50' JUNE 20, 2007
 MICHAEL W. KING N.J.P.L.S.
 PMK GROUP CONSULTING & ENVIRONMENTAL ENGINEERS
 65 JACKSON DRIVE, P.O. BOX 5000, CRANFORD N.J. 07016
 TO SHOW CONDITIONS AS OF JANUARY 18, 2007



NOTE:
 THIS SHEET IS A SCANNED COPY OF THE TAX MAP
 ORIGINALLY PREPARED BY WILLIAM H. TITUS,
 N.J.L.S. No. 12350, WITH REVISIONS MADE TO
 SCANNED IMAGERY AND SUPPLEMENTED WITH
 COMPUTER-AIDED DRAFTING/DESIGN (CAD/D).

NEW JERSEY DEPARTMENT OF THE TREASURY
 DIVISION OF TAXATION
 LOCAL PROPERTY AND PUBLIC UTILITY BRANCH
 APPROVED AS A TAX MAP PURSUANT TO THE
 PROVISION OF CHAPTER 175 LAWS OF 1913, ETC.
 FOR THE DIRECTOR DIVISION OF TAXATION
 BY CH. FIRSTBROOK P.E. & L.S.
 LIC. No. _____ CHIEF ENGINEERING SECTION
 DATE: SEP 25 1931 SERIAL No. 5

TAX MAP
 BOROUGH OF NORTH PLAINFIELD
 SOMERSET COUNTY NEW JERSEY
 SCALE 1"= 50' JUNE 20, 2007
 MICHAEL W. KING N.J.P.L.S.
 PMK GROUP CONSULTING & ENVIRONMENTAL ENGINEERS
 65 JACKSON DRIVE, P.O. BOX 5000, CRANFORD N.J. 07016
 TO SHOW CONDITIONS AS OF JANUARY 18, 2007



SHEET 42

SHEET 43

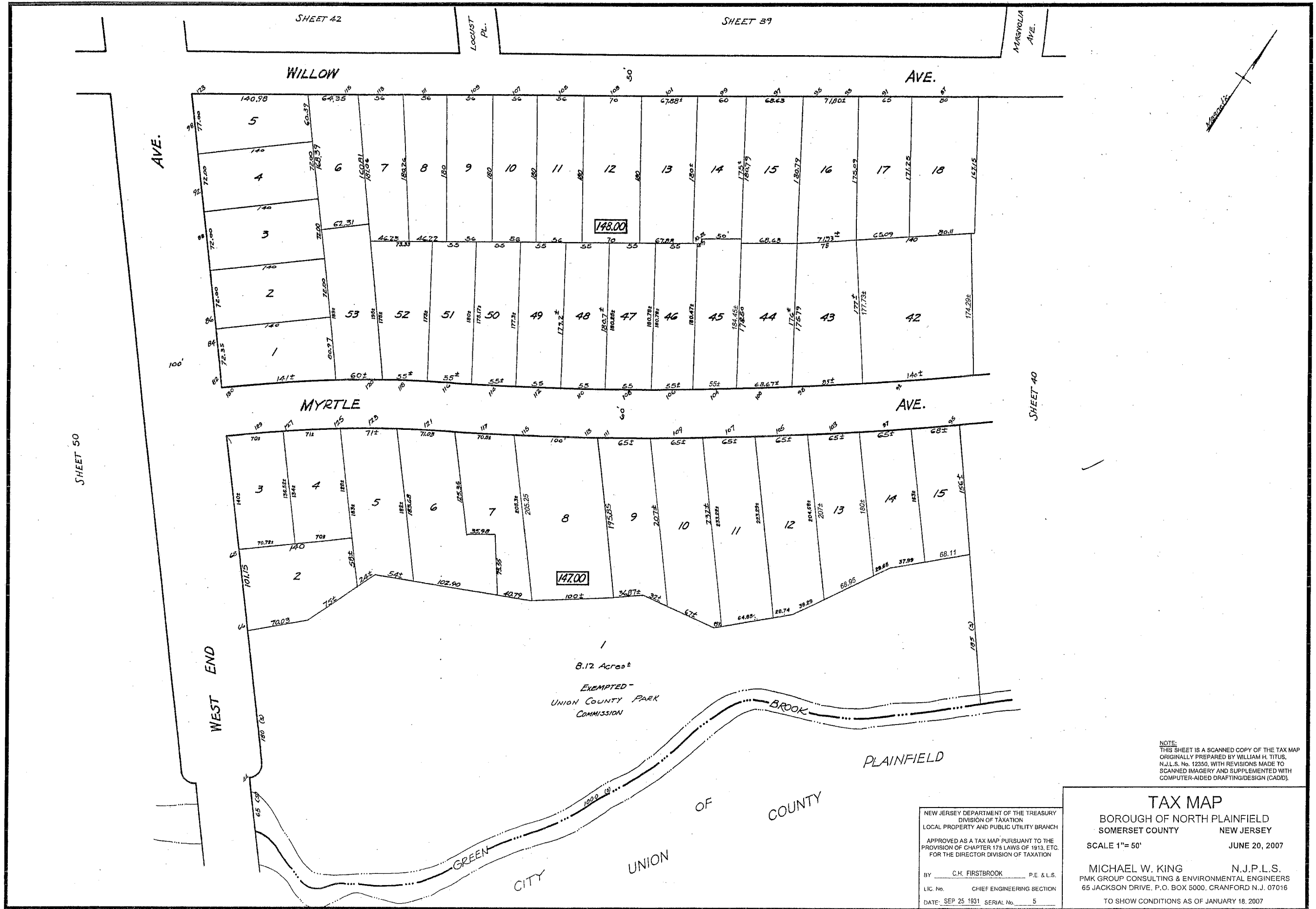
SHEET 38

SHEET 41

NOTE:
 THIS SHEET IS A SCANNED COPY OF THE TAX MAP
 ORIGINALLY PREPARED BY WILLIAM H. TITUS,
 N.J.L.S. No. 12350, WITH REVISIONS MADE TO
 SCANNED IMAGERY AND SUPPLEMENTED WITH
 COMPUTER-AIDED DRAFTING/DESIGN (CAD/D).

NEW JERSEY DEPARTMENT OF THE TREASURY
 DIVISION OF TAXATION
 LOCAL PROPERTY AND PUBLIC UTILITY BRANCH
 APPROVED AS A TAX MAP PURSUANT TO THE
 PROVISION OF CHAPTER 175 LAWS OF 1913, ETC.
 FOR THE DIRECTOR DIVISION OF TAXATION
 BY C.H. FIRSTBROOK P.E. & L.S.
 LIC. No. _____ CHIEF ENGINEERING SECTION
 DATE, SEP 25 1931 SERIAL No. 5

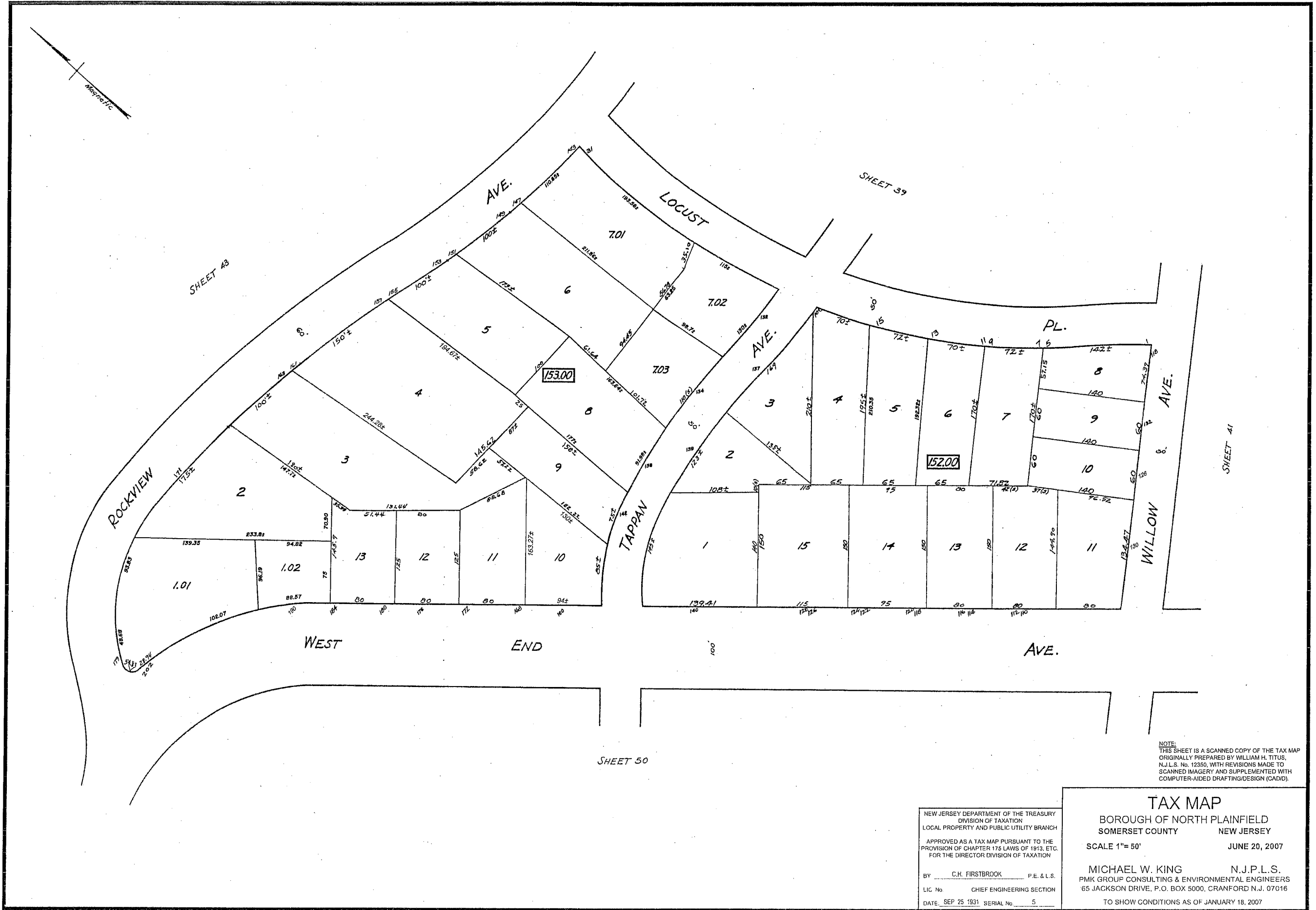
TAX MAP
 BOROUGH OF NORTH PLAINFIELD
 SOMERSET COUNTY NEW JERSEY
 SCALE 1"= 50' JUNE 20, 2007
 MICHAEL W. KING N.J.P.L.S.
 PMK GROUP CONSULTING & ENVIRONMENTAL ENGINEERS
 65 JACKSON DRIVE, P.O. BOX 5000, CRANFORD N.J. 07016
 TO SHOW CONDITIONS AS OF JANUARY 18, 2007



NOTE:
 THIS SHEET IS A SCANNED COPY OF THE TAX MAP
 ORIGINALLY PREPARED BY WILLIAM H. TITUS,
 N.J.L.S. No. 12350, WITH REVISIONS MADE TO
 SCANNED IMAGERY AND SUPPLEMENTED WITH
 COMPUTER-AIDED DRAFTING/DESIGN (CAD/D).

NEW JERSEY DEPARTMENT OF THE TREASURY
 DIVISION OF TAXATION
 LOCAL PROPERTY AND PUBLIC UTILITY BRANCH
 APPROVED AS A TAX MAP PURSUANT TO THE
 PROVISIONS OF CHAPTER 175 LAWS OF 1913, ETC.
 FOR THE DIRECTOR DIVISION OF TAXATION
 BY: C.H. FIRSTBROOK P.E. & L.S.
 LIC. No. CHIEF ENGINEERING SECTION
 DATE: SEP 25 1931 SERIAL No. 5

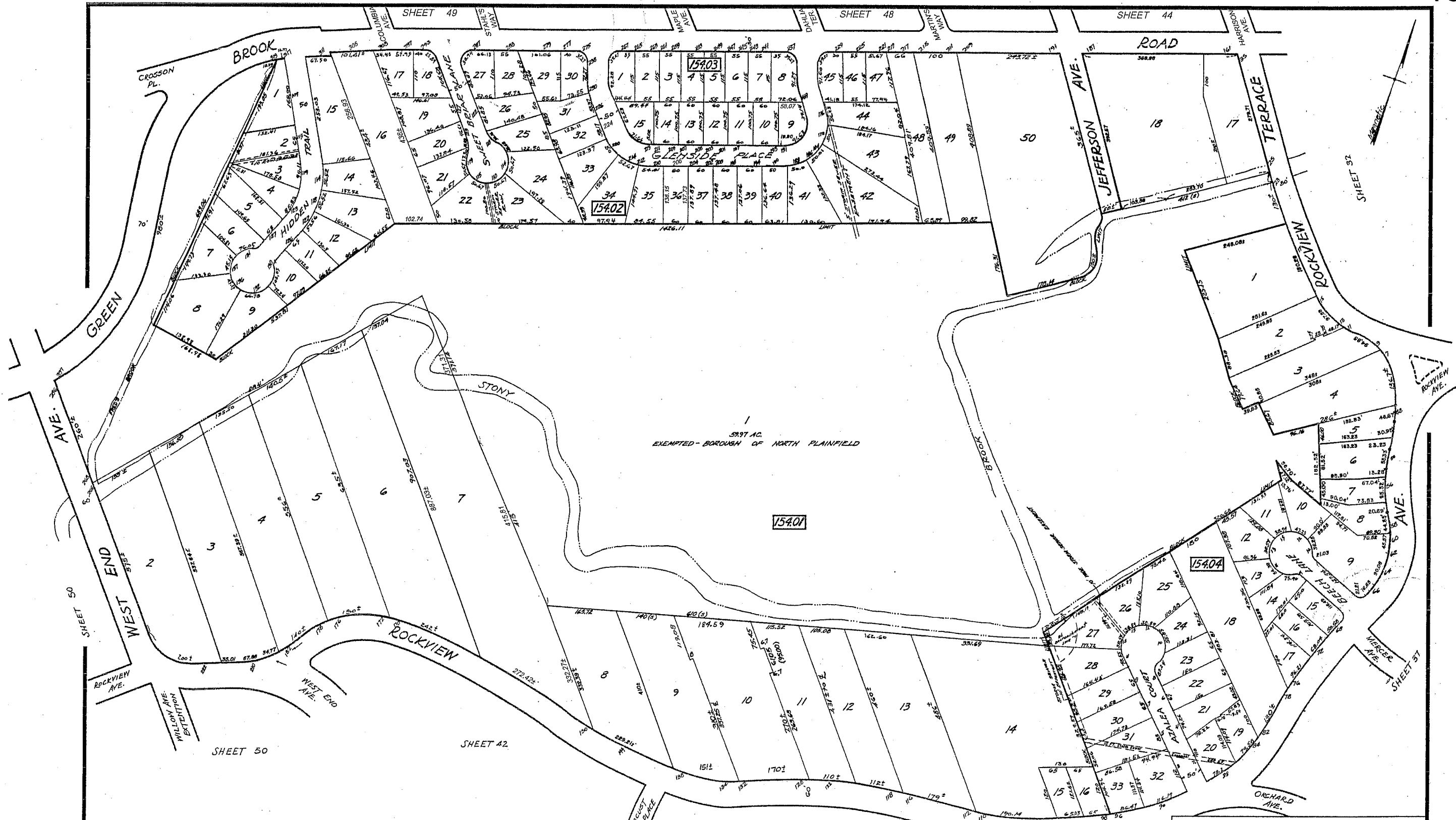
TAX MAP
 BOROUGH OF NORTH PLAINFIELD
 SOMERSET COUNTY NEW JERSEY
 SCALE 1" = 50' JUNE 20, 2007
 MICHAEL W. KING N.J.P.L.S.
 PMK GROUP CONSULTING & ENVIRONMENTAL ENGINEERS
 65 JACKSON DRIVE, P.O. BOX 5000, CRANFORD N.J. 07016
 TO SHOW CONDITIONS AS OF JANUARY 18, 2007



NOTE:
 THIS SHEET IS A SCANNED COPY OF THE TAX MAP
 ORIGINALLY PREPARED BY WILLIAM H. TITUS,
 N.J.L.S. No. 12350, WITH REVISIONS MADE TO
 SCANNED IMAGERY AND SUPPLEMENTED WITH
 COMPUTER-AIDED DRAFTING/DESIGN (CAD/D).

NEW JERSEY DEPARTMENT OF THE TREASURY
 DIVISION OF TAXATION
 LOCAL PROPERTY AND PUBLIC UTILITY BRANCH
 APPROVED AS A TAX MAP PURSUANT TO THE
 PROVISION OF CHAPTER 178 LAWS OF 1913, ETC.
 FOR THE DIRECTOR DIVISION OF TAXATION
 BY: C.H. FIRSTBROOK P.E. & L.S.
 LIC. No. CHIEF ENGINEERING SECTION
 DATE: SEP 25 1931 SERIAL No. 5

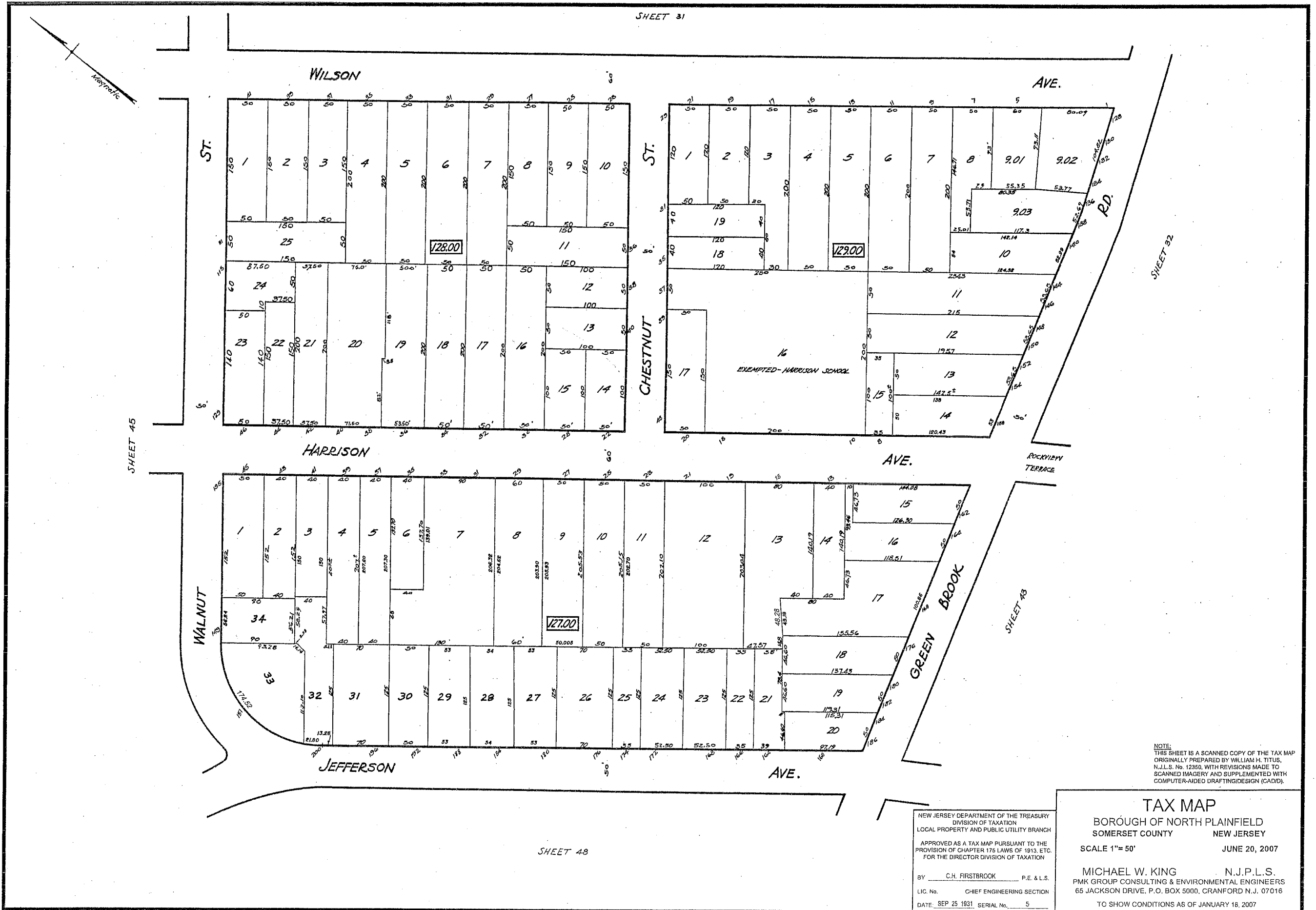
TAX MAP
 BOROUGH OF NORTH PLAINFIELD
 SOMERSET COUNTY NEW JERSEY
 SCALE 1"= 50' JUNE 20, 2007
 MICHAEL W. KING N.J.P.L.S.
 PMK GROUP CONSULTING & ENVIRONMENTAL ENGINEERS
 65 JACKSON DRIVE, P.O. BOX 5000, CRANFORD N.J. 07016
 TO SHOW CONDITIONS AS OF JANUARY 18, 2007



NOTE:
 THIS SHEET IS A SCANNED COPY OF THE TAX MAP
 ORIGINALLY PREPARED BY WILLIAM H. TITUS,
 N.J.L.S. No. 12356, WITH REVISIONS MADE TO
 SCANNED IMAGERY AND SUPPLEMENTED WITH
 COMPUTER-AIDED DRAFTING/DESIGN (CAD/D)

NEW JERSEY DEPARTMENT OF THE TREASURY
 DIVISION OF TAXATION
 LOCAL PROPERTY AND PUBLIC UTILITY BRANCH
 APPROVED AS A TAX MAP PURSUANT TO THE
 PROVISION OF CHAPTER 179 LAWS OF 1913, ETC.
 FOR THE DIRECTOR DIVISION OF TAXATION
 BY: C.H. FIRSTBROOK P.E. & L.S.
 LIC. No. CHIEF ENGINEERING SECTION
 DATE: SEP 25 1931 SERIAL No. 5

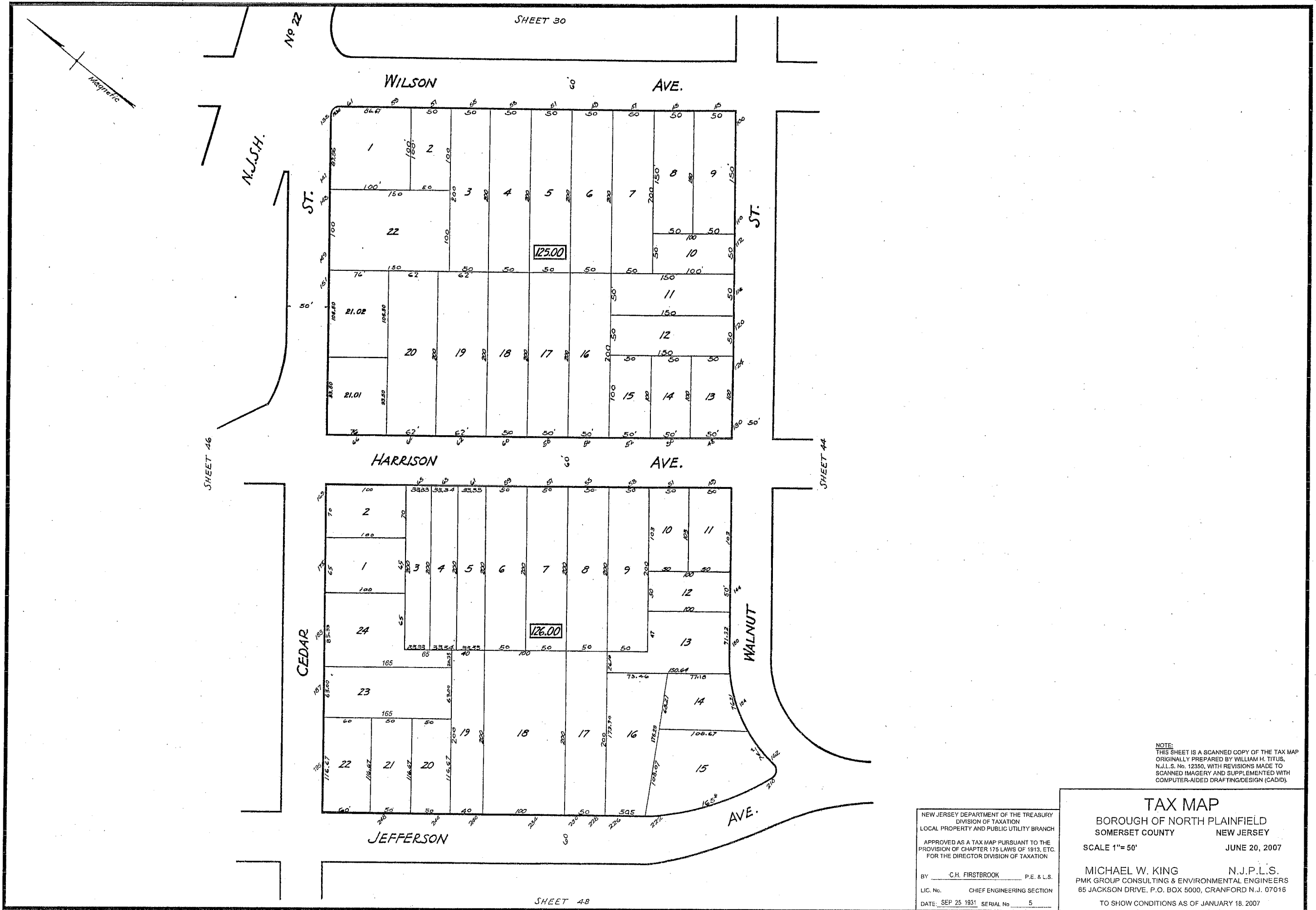
TAX MAP
 BOROUGH OF NORTH PLAINFIELD
 SOMERSET COUNTY NEW JERSEY
 SCALE 1"=100'
 JUNE 20, 2007
 MICHAEL W. KING N.J.P.L.S.
 PMK GROUP CONSULTING & ENVIRONMENTAL ENGINEERS
 65 JACKSON DRIVE, P.O. BOX 5000, CRANFORD N.J. 07016
 TO SHOW CONDITIONS AS OF JANUARY 18, 2007



NOTE:
THIS SHEET IS A SCANNED COPY OF THE TAX MAP
ORIGINALLY PREPARED BY WILLIAM H. TITUS,
N.J.L.S. No. 12350, WITH REVISIONS MADE TO
SCANNED IMAGERY AND SUPPLEMENTED WITH
COMPUTER-AIDED DRAFTING/DESIGN (CAD/D).

NEW JERSEY DEPARTMENT OF THE TREASURY
DIVISION OF TAXATION
LOCAL PROPERTY AND PUBLIC UTILITY BRANCH
APPROVED AS A TAX MAP PURSUANT TO THE
PROVISIONS OF CHAPTER 176 LAWS OF 1913, ETC.
FOR THE DIRECTOR DIVISION OF TAXATION
BY: C.H. FIRSTBROOK P.E. & L.S.
LIC. No. CHIEF ENGINEERING SECTION
DATE: SEP 25 1931 SERIAL No. 5

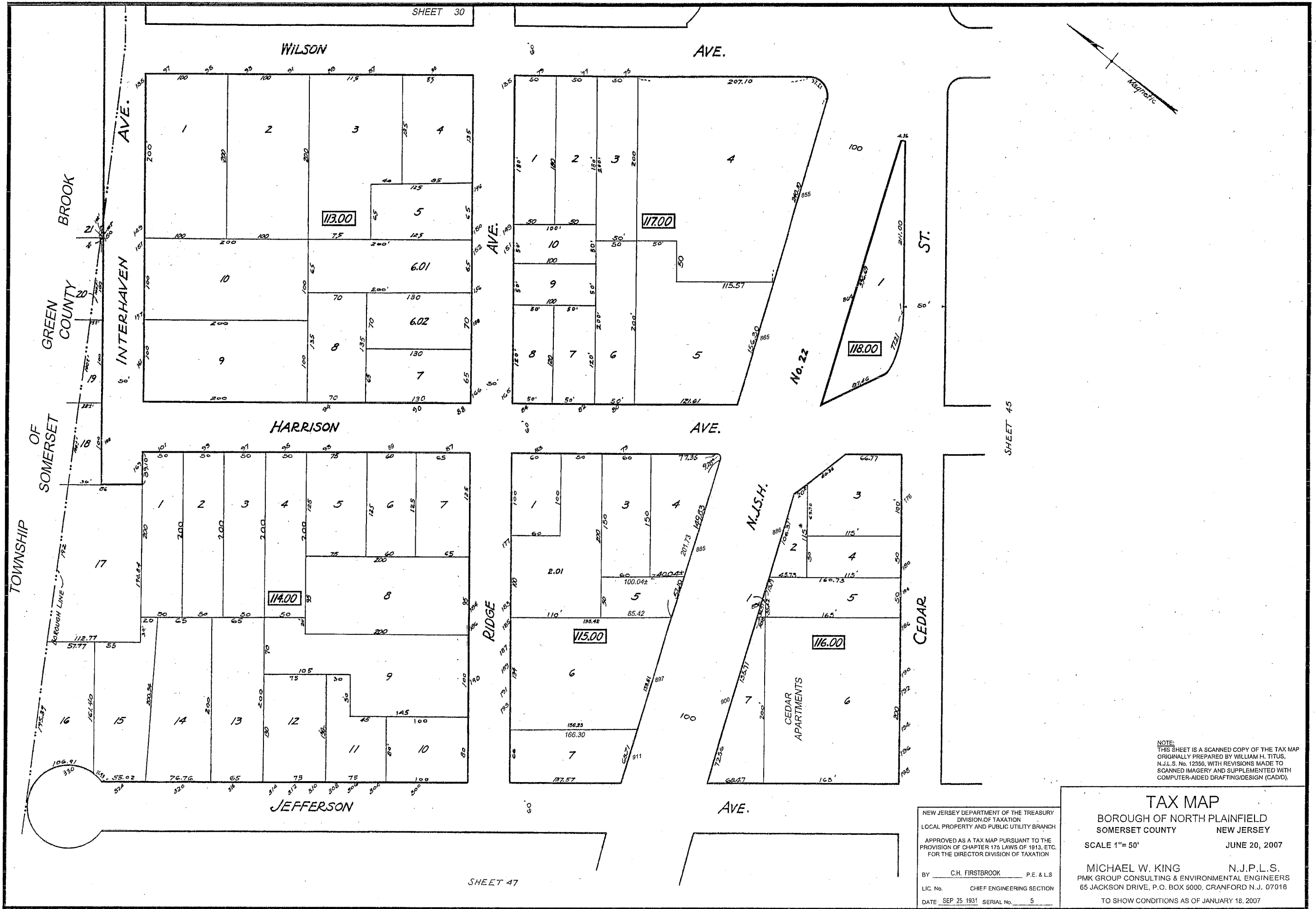
TAX MAP
BOROUGH OF NORTH PLAINFIELD
SOMERSET COUNTY NEW JERSEY
SCALE 1"= 50'
JUNE 20, 2007
MICHAEL W. KING N.J.P.L.S.
PMK GROUP CONSULTING & ENVIRONMENTAL ENGINEERS
65 JACKSON DRIVE, P.O. BOX 5000, CRANFORD N.J. 07016
TO SHOW CONDITIONS AS OF JANUARY 18, 2007



NOTE:
 THIS SHEET IS A SCANNED COPY OF THE TAX MAP
 ORIGINALLY PREPARED BY WILLIAM H. TITUS,
 N.J.L.S. No. 12350, WITH REVISIONS MADE TO
 SCANNED IMAGERY AND SUPPLEMENTED WITH
 COMPUTER-AIDED DRAFTING/DESIGN (CADD).

NEW JERSEY DEPARTMENT OF THE TREASURY
 DIVISION OF TAXATION
 LOCAL PROPERTY AND PUBLIC UTILITY BRANCH
 APPROVED AS A TAX MAP PURSUANT TO THE
 PROVISIONS OF CHAPTER 175 LAWS OF 1913, ETC.
 FOR THE DIRECTOR DIVISION OF TAXATION
 BY: C.H. FIRSBROOK P.E. & L.S.
 LIC. No. CHIEF ENGINEERING SECTION
 DATE: SEP 25 1931 SERIAL No. 5

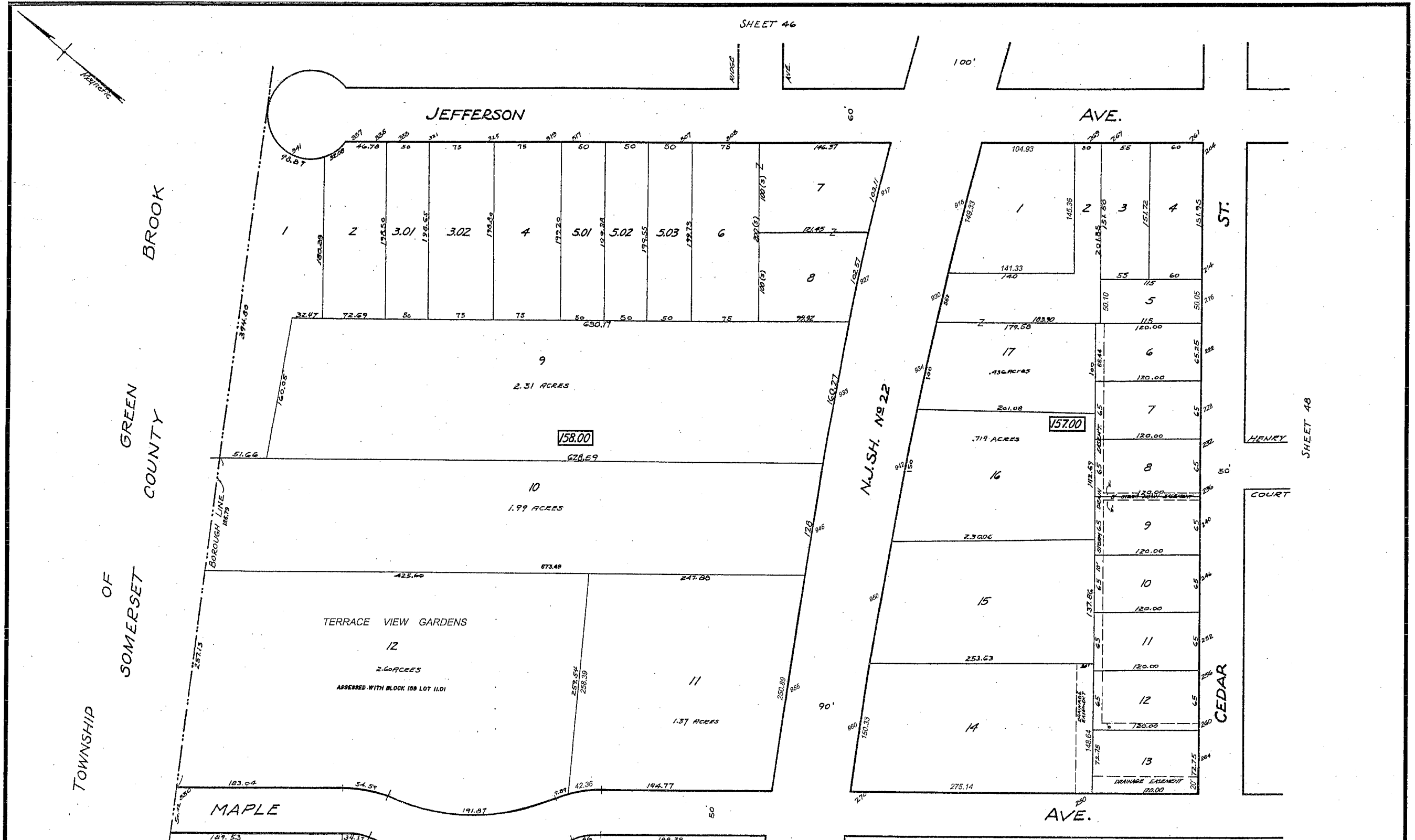
TAX MAP
 BOROUGH OF NORTH PLAINFIELD
 SOMERSET COUNTY NEW JERSEY
 SCALE 1"= 50' JUNE 20, 2007
 MICHAEL W. KING N.J.P.L.S.
 PMK GROUP CONSULTING & ENVIRONMENTAL ENGINEERS
 65 JACKSON DRIVE, P.O. BOX 5000, CRANFORD N.J. 07016
 TO SHOW CONDITIONS AS OF JANUARY 18, 2007



NOTE:
THIS SHEET IS A SCANNED COPY OF THE TAX MAP
ORIGINALLY PREPARED BY WILLIAM H. TITUS,
N.J.L.S. No. 12350, WITH REVISIONS MADE TO
SCANNED IMAGERY AND SUPPLEMENTED WITH
COMPUTER-AIDED DRAFTING/DESIGN (CAD/D).

NEW JERSEY DEPARTMENT OF THE TREASURY
DIVISION OF TAXATION
LOCAL PROPERTY AND PUBLIC UTILITY BRANCH
APPROVED AS A TAX MAP PURSUANT TO THE
PROVISION OF CHAPTER 176 LAWS OF 1913, ETC.
FOR THE DIRECTOR DIVISION OF TAXATION
BY C.H. FIRSTBROOK P.E. & L.S.
LIC. No. CHIEF ENGINEERING SECTION
DATE SEP 25 1931 SERIAL No. 5

TAX MAP
BOROUGH OF NORTH PLAINFIELD
SOMERSET COUNTY NEW JERSEY
SCALE 1"= 50' JUNE 20, 2007
MICHAEL W. KING N.J.P.L.S.
PMK GROUP CONSULTING & ENVIRONMENTAL ENGINEERS
65 JACKSON DRIVE, P.O. BOX 5000, CRANFORD N.J. 07016
TO SHOW CONDITIONS AS OF JANUARY 18, 2007

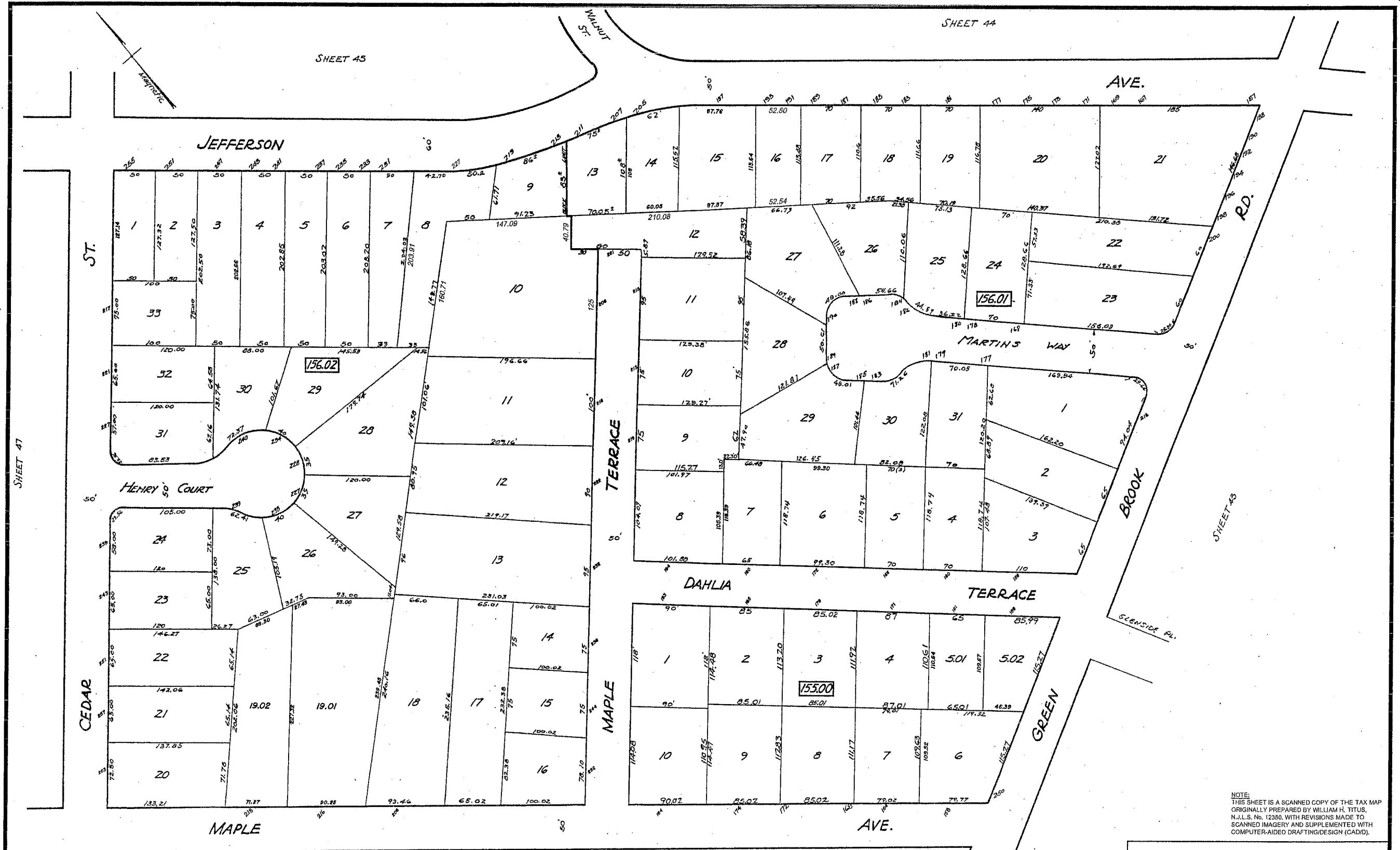


TOWNSHIP OF SOMERSET
GREEN COUNTY
BROOK

NOTE:
THIS SHEET IS A SCANNED COPY OF THE TAX MAP
ORIGINALLY PREPARED BY WILLIAM H. TITUS.
N.J.L.S. No. 12350, WITH REVISIONS MADE TO
SCANNED IMAGERY AND SUPPLEMENTED WITH
COMPUTER-AIDED DRAFTING/DESIGN (CADD).

NEW JERSEY DEPARTMENT OF THE TREASURY
DIVISION OF TAXATION
LOCAL PROPERTY AND PUBLIC UTILITY BRANCH
APPROVED AS A TAX MAP PURSUANT TO THE
PROVISION OF CHAPTER 175 LAWS OF 1913, ETC.
FOR THE DIRECTOR DIVISION OF TAXATION
BY C.H. FIRSTBROOK P.E. & L.S.
LIC. No. CHIEF ENGINEERING SECTION
DATE SEP 25 1931 SERIAL No. 5

TAX MAP
BOROUGH OF NORTH PLAINFIELD
SOMERSET COUNTY NEW JERSEY
SCALE 1"= 50' JUNE 20, 2007
MICHAEL W. KING N.J.P.L.S.
PMK GROUP CONSULTING & ENVIRONMENTAL ENGINEERS
65 JACKSON DRIVE, P.O. BOX 5000, CRANFORD N.J. 07016
TO SHOW CONDITIONS AS OF JANUARY 18, 2007



SHEET 47

SHEET 45

SHEET 44

SHEET 49

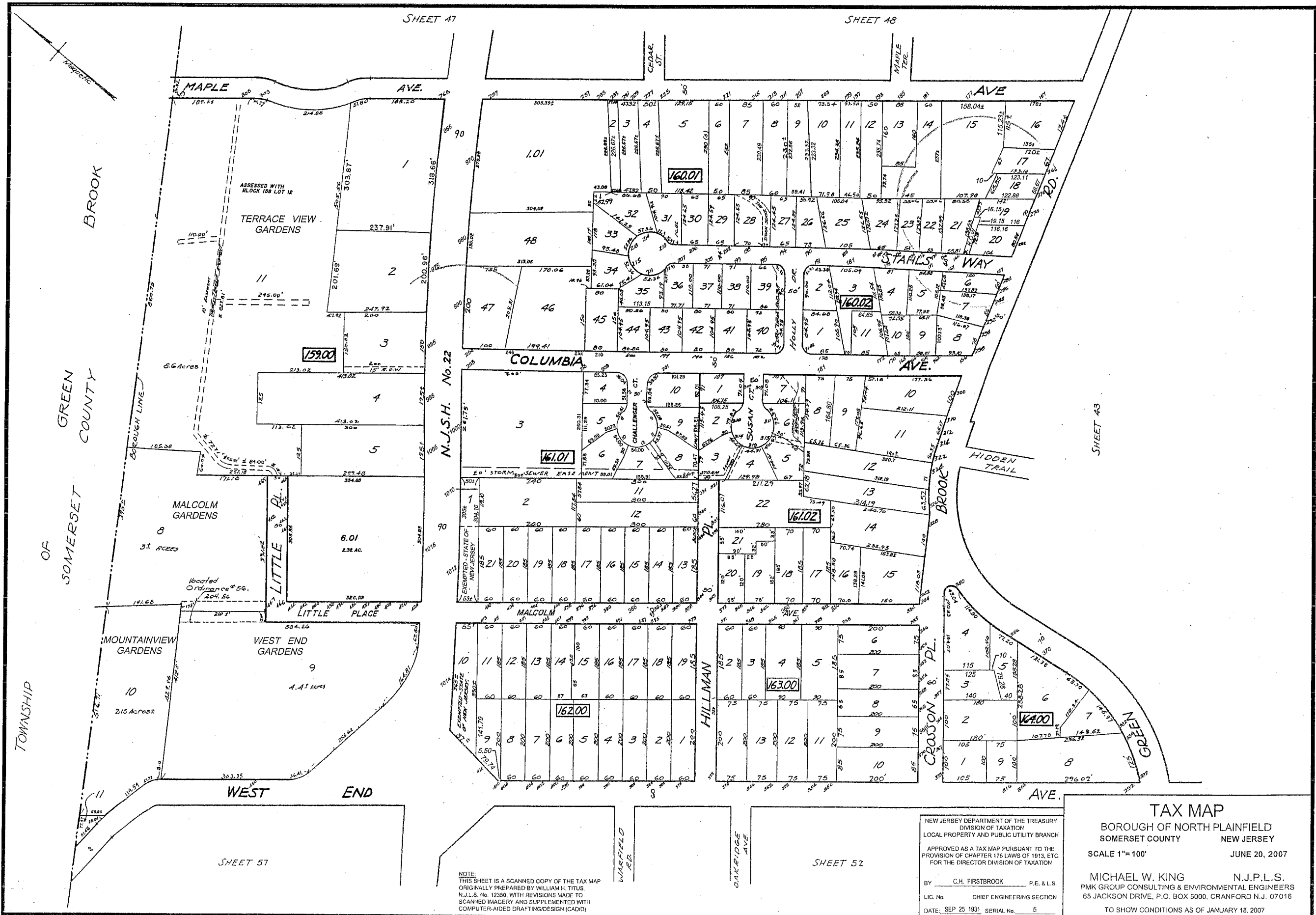
SHEET 43

NOTE:
 THIS SHEET IS A SCANNED COPY OF THE TAX MAP
 ORIGINALLY PREPARED BY WILLIAM H. TITUS,
 N.J.L.S. No. 12380, WITH REVISIONS MADE TO
 SCANNED IMAGERY AND SUPPLEMENTED WITH
 COMPUTER-AIDED DRAFTING/DESIGN (CADD).

NEW JERSEY DEPARTMENT OF THE TREASURY
 DIVISION OF TAXATION
 LOCAL PROPERTY AND PUBLIC UTILITY BRANCH
 APPROVED AS A TAX MAP PURSUANT TO THE
 PROVISIONS OF CHAPTER 175 LAWS OF 1913, ETC.
 FOR THE DIRECTOR DIVISION OF TAXATION

BY C.H. FIRSTBROOK P.E. & L.S.
 LIC No. CHIEF ENGINEERING SECTION
 DATE SEP 25 1931 SERIAL No. 5

TAX MAP
 BOROUGH OF NORTH PLAINFIELD
 SOMERSET COUNTY NEW JERSEY
 SCALE 1"= 50'
 JUNE 20, 2007
 MICHAEL W. KING N.J.P.L.S.
 PMK GROUP CONSULTING & ENVIRONMENTAL ENGINEERS
 65 JACKSON DRIVE, P.O. BOX 5000, CRANFORD N.J. 07016
 TO SHOW CONDITIONS AS OF JANUARY 18, 2007



SHEET 47

SHEET 48

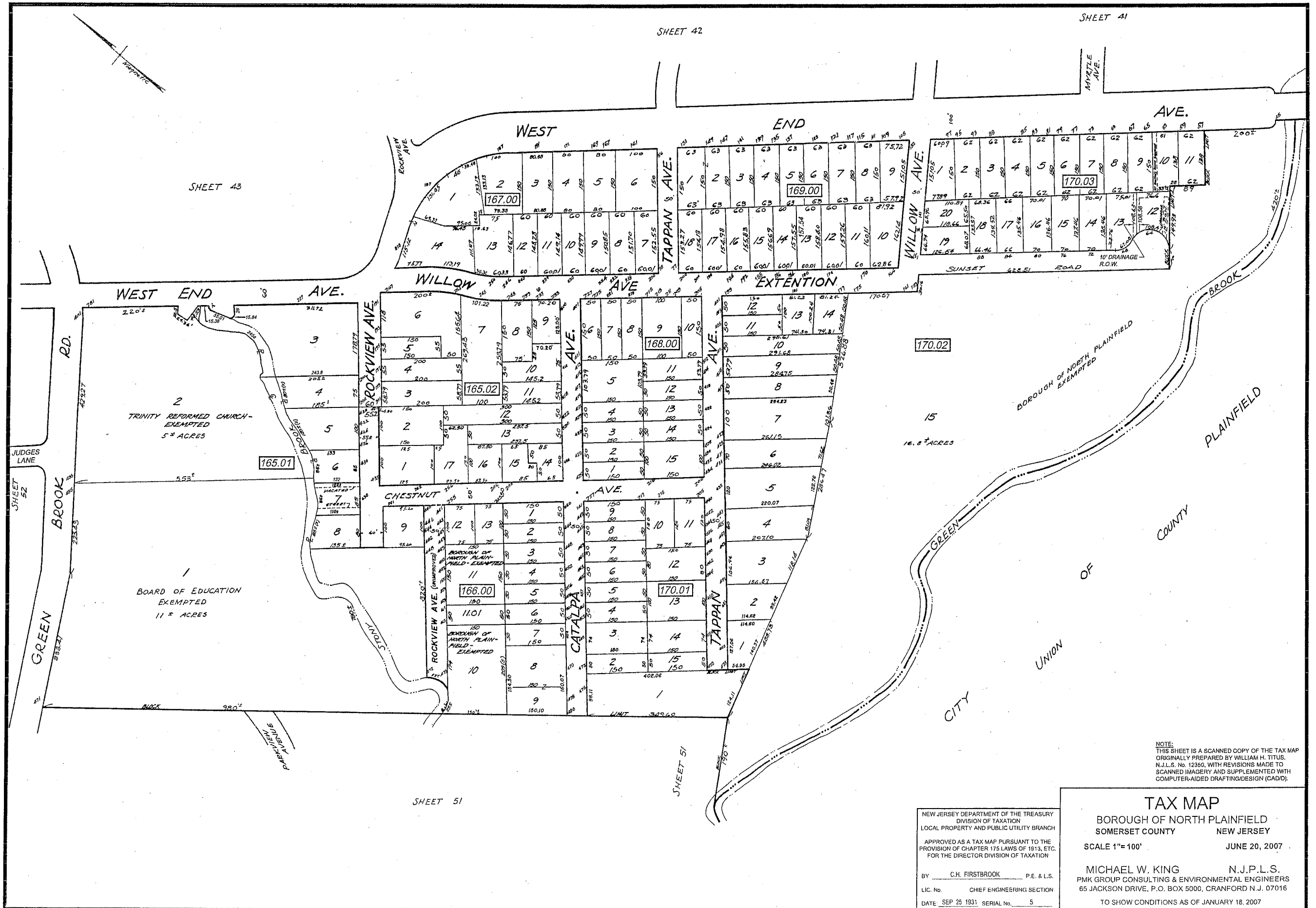
SHEET 51

SHEET 52

NOTE:
 THIS SHEET IS A SCANNED COPY OF THE TAX MAP
 ORIGINALLY PREPARED BY WILLIAM H. TITUS
 N.J.L.S. No. 12350, WITH REVISIONS MADE TO
 SCANNED IMAGERY AND SUPPLEMENTED WITH
 COMPUTER-AIDED DRAFTING/DESIGN (CAD/D)

NEW JERSEY DEPARTMENT OF THE TREASURY
 DIVISION OF TAXATION
 LOCAL PROPERTY AND PUBLIC UTILITY BRANCH
 APPROVED AS A TAX MAP PURSUANT TO THE
 PROVISION OF CHAPTER 175 LAWS OF 1913, ETC.
 FOR THE DIRECTOR DIVISION OF TAXATION
 BY: C.H. FIRSTBROOK P.E. & L.S.
 LIC. No. CHIEF ENGINEERING SECTION
 DATE: SEP 25 1931 SERIAL No. 5

TAX MAP
 BOROUGH OF NORTH PLAINFIELD
 SOMERSET COUNTY NEW JERSEY
 SCALE 1"= 100'
 JUNE 20, 2007
 MICHAEL W. KING N.J.P.L.S.
 PMK GROUP CONSULTING & ENVIRONMENTAL ENGINEERS
 65 JACKSON DRIVE, P.O. BOX 5000, CRANFORD N.J. 07016
 TO SHOW CONDITIONS AS OF JANUARY 18, 2007



NOTE:
 THIS SHEET IS A SCANNED COPY OF THE TAX MAP
 ORIGINALLY PREPARED BY WILLIAM H. TITUS,
 N.J.L.S. No. 12360, WITH REVISIONS MADE TO
 SCANNED IMAGERY AND SUPPLEMENTED WITH
 COMPUTER-AIDED DRAFTING/DESIGN (CAD/D).

NEW JERSEY DEPARTMENT OF THE TREASURY
 DIVISION OF TAXATION
 LOCAL PROPERTY AND PUBLIC UTILITY BRANCH

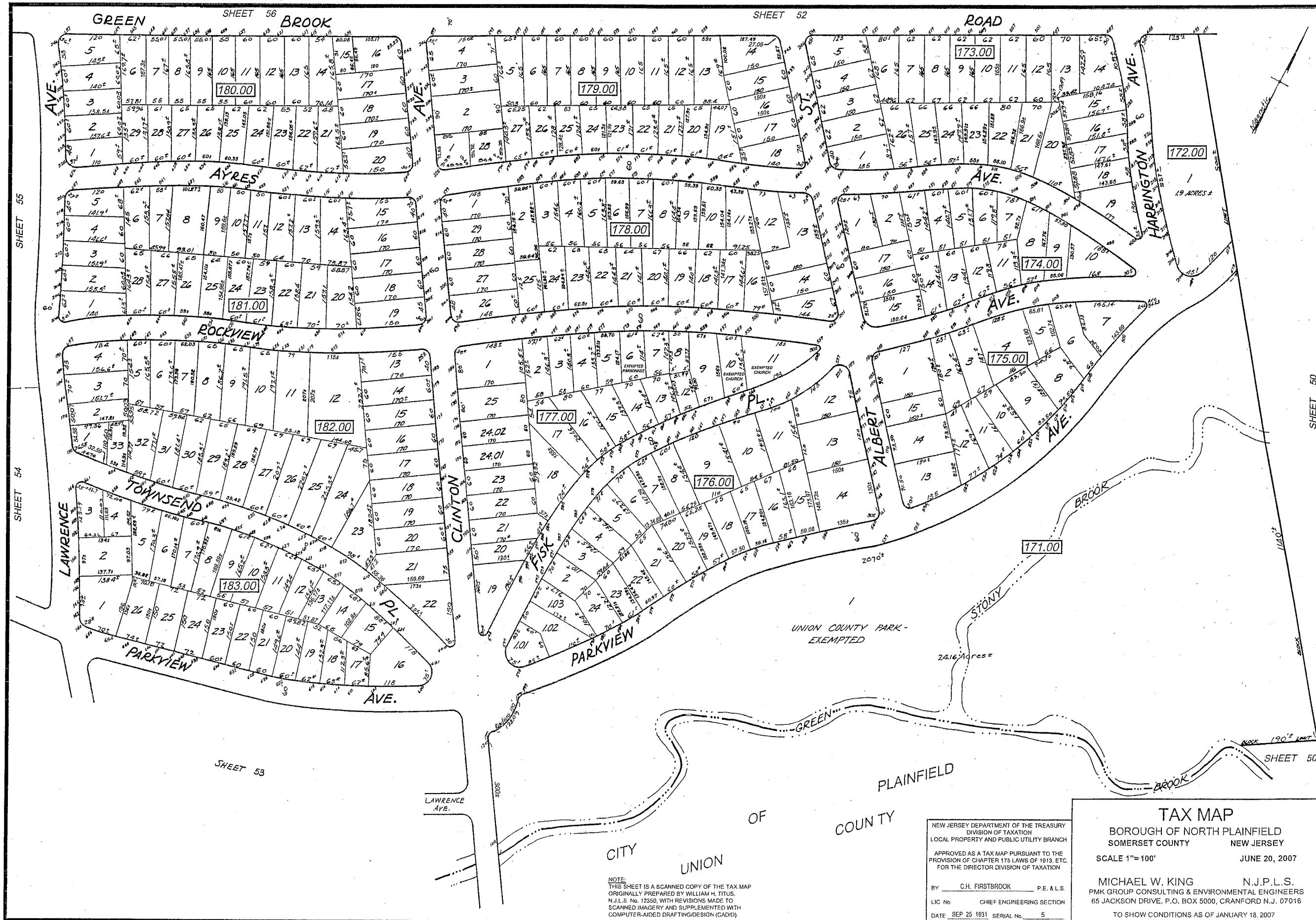
APPROVED AS A TAX MAP PURSUANT TO THE
 PROVISIONS OF CHAPTER 175 LAWS OF 1913, ETC.
 FOR THE DIRECTOR DIVISION OF TAXATION

BY C.H. FIRSTBROOK P.E. & L.S.
 LIC. No. CHIEF ENGINEERING SECTION
 DATE SEP 25 1931 SERIAL No. 5

TAX MAP
 BOROUGH OF NORTH PLAINFIELD
 SOMERSET COUNTY NEW JERSEY

SCALE 1"=100' JUNE 20, 2007

MICHAEL W. KING N.J.P.L.S.
 PMK GROUP CONSULTING & ENVIRONMENTAL ENGINEERS
 65 JACKSON DRIVE, P.O. BOX 5000, CRANFORD N.J. 07016
 TO SHOW CONDITIONS AS OF JANUARY 18, 2007



NOTE:
 THIS SHEET IS A SCANNED COPY OF THE TAX MAP
 ORIGINALLY PREPARED BY WILLIAM H. TITUS,
 N.J.L.S. No. 12350, WITH REVISIONS MADE TO
 SCANNED IMAGERY AND SUPPLEMENTED WITH
 COMPUTER-AIDED DRAFTING/DESIGN (CAD/D)

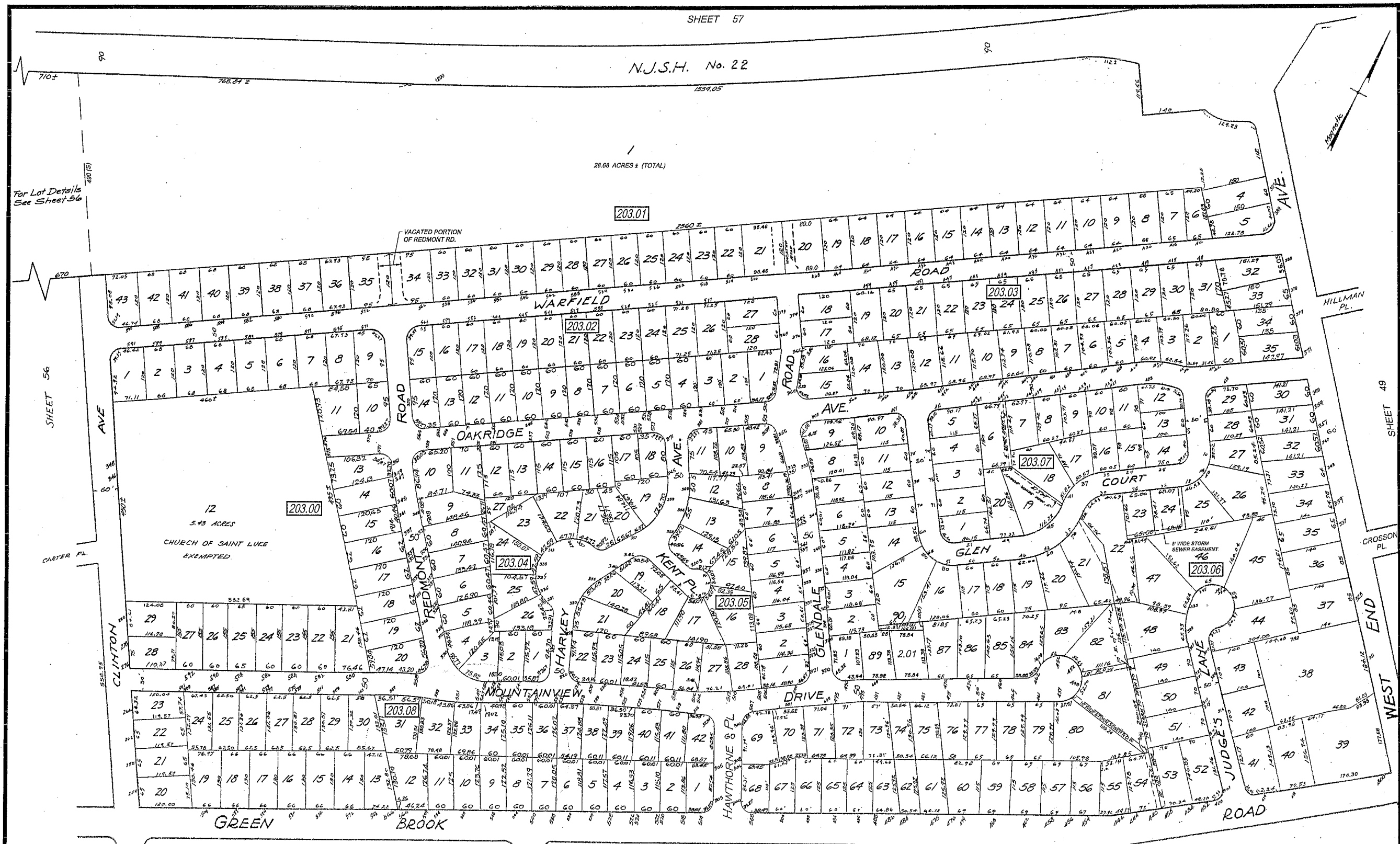
NEW JERSEY DEPARTMENT OF THE TREASURY
 DIVISION OF TAXATION
 LOCAL PROPERTY AND PUBLIC UTILITY BRANCH
 APPROVED AS A TAX MAP PURSUANT TO THE
 PROVISION OF CHAPTER 175 LAWS OF 1913, ETC.
 FOR THE DIRECTOR DIVISION OF TAXATION
 BY C.H. FIRSTBROOK P.E. & L.S.
 LIC No. CHIEF ENGINEERING SECTION
 DATE SEP 25 1931 SERIAL No. 5

TAX MAP
 BOROUGH OF NORTH PLAINFIELD
 SOMERSET COUNTY NEW JERSEY
 SCALE 1"=100'
 JUNE 20, 2007
 MICHAEL W. KING N.J.P.L.S.
 PMK GROUP CONSULTING & ENVIRONMENTAL ENGINEERS
 65 JACKSON DRIVE, P.O. BOX 5000, CRANFORD N.J. 07016
 TO SHOW CONDITIONS AS OF JANUARY 18, 2007

N.J.S.H. No. 22

28.88 ACRES ± (TOTAL)

For Lot Details See Sheet 56



SHEET 56

SHEET 49

CARTER PL.

CROSSON PL.

CLINTON AVE.

WEST END

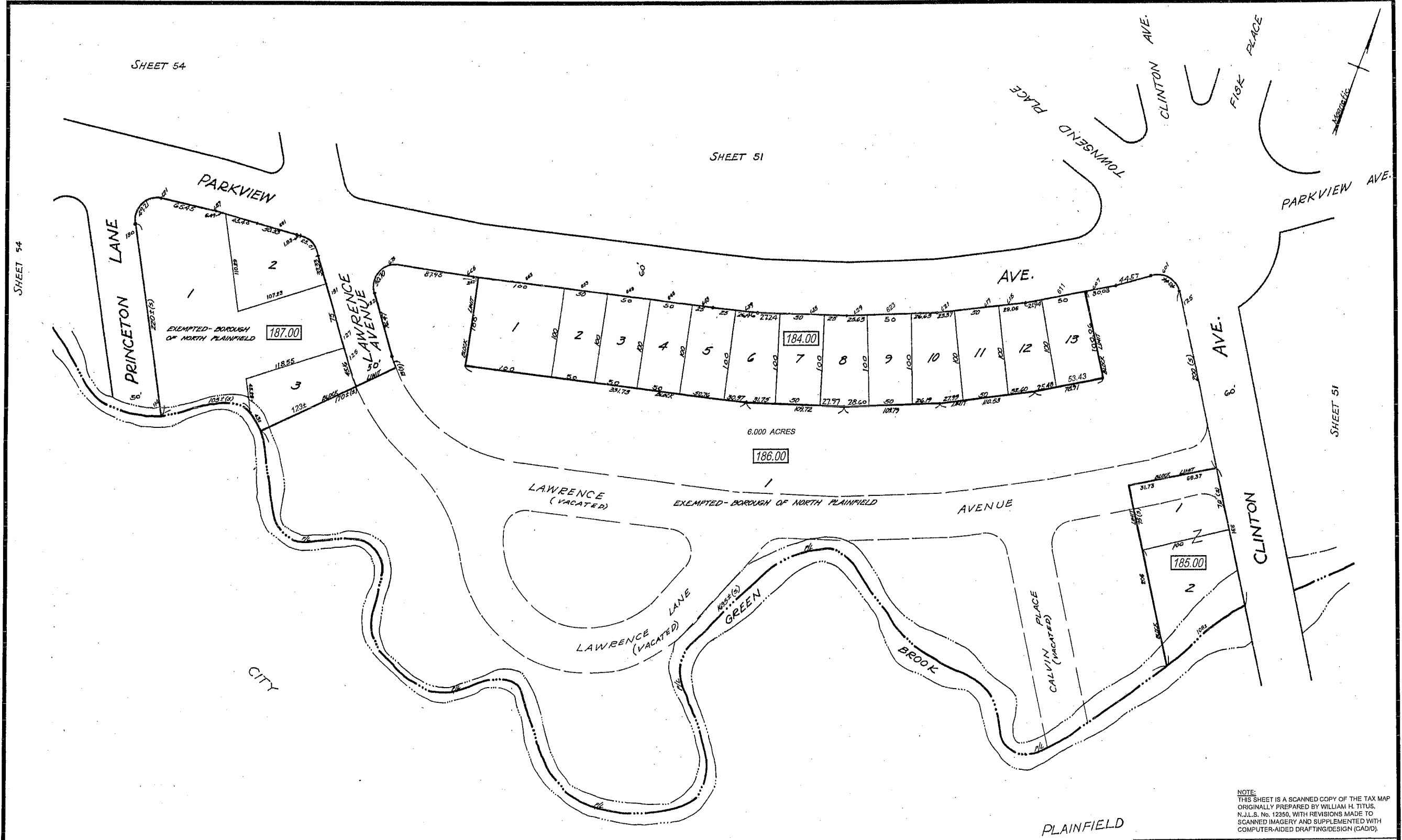
SHEET 51

NOTE:
THIS SHEET IS A SCANNED COPY OF THE TAX MAP
ORIGINALLY PREPARED BY WILLIAM H. TITUS,
N.J.L.S. No. 12350, WITH REVISIONS MADE TO
SCANNED IMAGERY AND SUPPLEMENTED WITH
COMPUTER-AIDED DRAFTING/DESIGN (CAD/D).

NEW JERSEY DEPARTMENT OF THE TREASURY
DIVISION OF TAXATION
LOCAL PROPERTY AND PUBLIC UTILITY BRANCH
APPROVED AS A TAX MAP PURSUANT TO THE
PROVISIONS OF CHAPTER 175 LAWS OF 1913, ETC.
FOR THE DIRECTOR DIVISION OF TAXATION

BY C.H. FIRSTBROOK P.E. & L.S.
LIC. No. CHIEF ENGINEERING SECTION
DATE SEP 25 1931 SERIAL No. 5

TAX MAP
BOROUGH OF NORTH PLAINFIELD
SOMERSET COUNTY NEW JERSEY
SCALE 1"=100' JUNE 20, 2007
MICHAEL W. KING N.J.P.L.S.
PMK GROUP CONSULTING & ENVIRONMENTAL ENGINEERS
65 JACKSON DRIVE, P.O. BOX 5000, CRANFORD N.J. 07016
TO SHOW CONDITIONS AS OF JANUARY 18, 2007



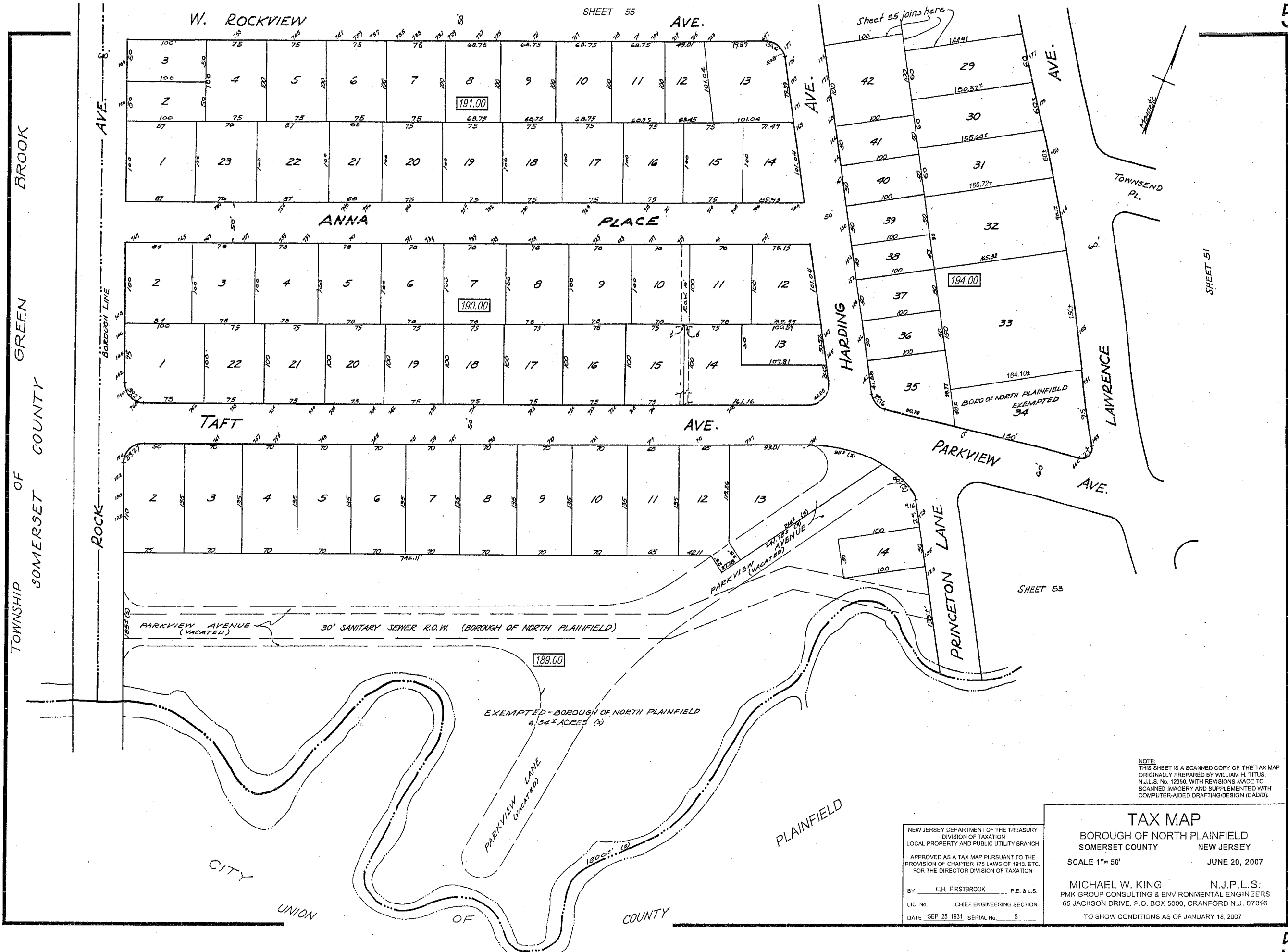
NOTE:
 THIS SHEET IS A SCANNED COPY OF THE TAX MAP
 ORIGINALLY PREPARED BY WILLIAM H. TITUS,
 N.J.L.S. No. 12350, WITH REVISIONS MADE TO
 SCANNED IMAGERY AND SUPPLEMENTED WITH
 COMPUTER-AIDED DRAFTING/DESIGN (CAD/D).

OF UNION COUNTY

PLAINFIELD

NEW JERSEY DEPARTMENT OF THE TREASURY
 DIVISION OF TAXATION
 LOCAL PROPERTY AND PUBLIC UTILITY BRANCH
 APPROVED AS A TAX MAP PURSUANT TO THE
 PROVISION OF CHAPTER 175 LAWS OF 1913, ETC.
 FOR THE DIRECTOR DIVISION OF TAXATION
 BY C.H. FIRSTBROOK P.E. & L.S.
 LIC. No. CHIEF ENGINEERING SECTION
 DATE SEP 25 1931 SERIAL No. 5

TAX MAP
 BOROUGH OF NORTH PLAINFIELD
 SOMERSET COUNTY NEW JERSEY
 SCALE 1"= 50' JUNE 20, 2007
 MICHAEL W. KING N.J.P.L.S.
 PMK GROUP CONSULTING & ENVIRONMENTAL ENGINEERS
 65 JACKSON DRIVE, P.O. BOX 5000, CRANFORD N.J. 07016
 TO SHOW CONDITIONS AS OF JANUARY 18, 2007



NOTE:
THIS SHEET IS A SCANNED COPY OF THE TAX MAP
ORIGINALLY PREPARED BY WILLIAM H. TITUS,
N.J.L.S. No. 12350, WITH REVISIONS MADE TO
SCANNED IMAGERY AND SUPPLEMENTED WITH
COMPUTER-AIDED DRAFTING/DESIGN (CAD/D).

NEW JERSEY DEPARTMENT OF THE TREASURY
DIVISION OF TAXATION
LOCAL PROPERTY AND PUBLIC UTILITY BRANCH
APPROVED AS A TAX MAP PURSUANT TO THE
PROVISIONS OF CHAPTER 175 LAWS OF 1913, ETC.
FOR THE DIRECTOR DIVISION OF TAXATION
BY C.H. FIRSTBROOK P.E. & L.S.
LIC. No. CHIEF ENGINEERING SECTION
DATE SEP 25 1931 SERIAL No. 5

TAX MAP
BOROUGH OF NORTH PLAINFIELD
SOMERSET COUNTY NEW JERSEY
SCALE 1"= 50' JUNE 20, 2007
MICHAEL W. KING N.J.P.L.S.
PMK GROUP CONSULTING & ENVIRONMENTAL ENGINEERS
65 JACKSON DRIVE, P.O. BOX 5000, CRANFORD N.J. 07016
TO SHOW CONDITIONS AS OF JANUARY 18, 2007

TOWNSHIP OF GREEN BROOK
SOMERSET COUNTY



NOTE:
THIS SHEET IS A SCANNED COPY OF THE TAX MAP
ORIGINALLY PREPARED BY WILLIAM H. TITUS,
N.J.L.S. No. 12350, WITH REVISIONS MADE TO
SCANNED IMAGERY AND SUPPLEMENTED WITH
COMPUTER-AIDED DRAFTING/DESIGN (CAD/D).

NEW JERSEY DEPARTMENT OF THE TREASURY
DIVISION OF TAXATION
LOCAL PROPERTY AND PUBLIC UTILITY BRANCH

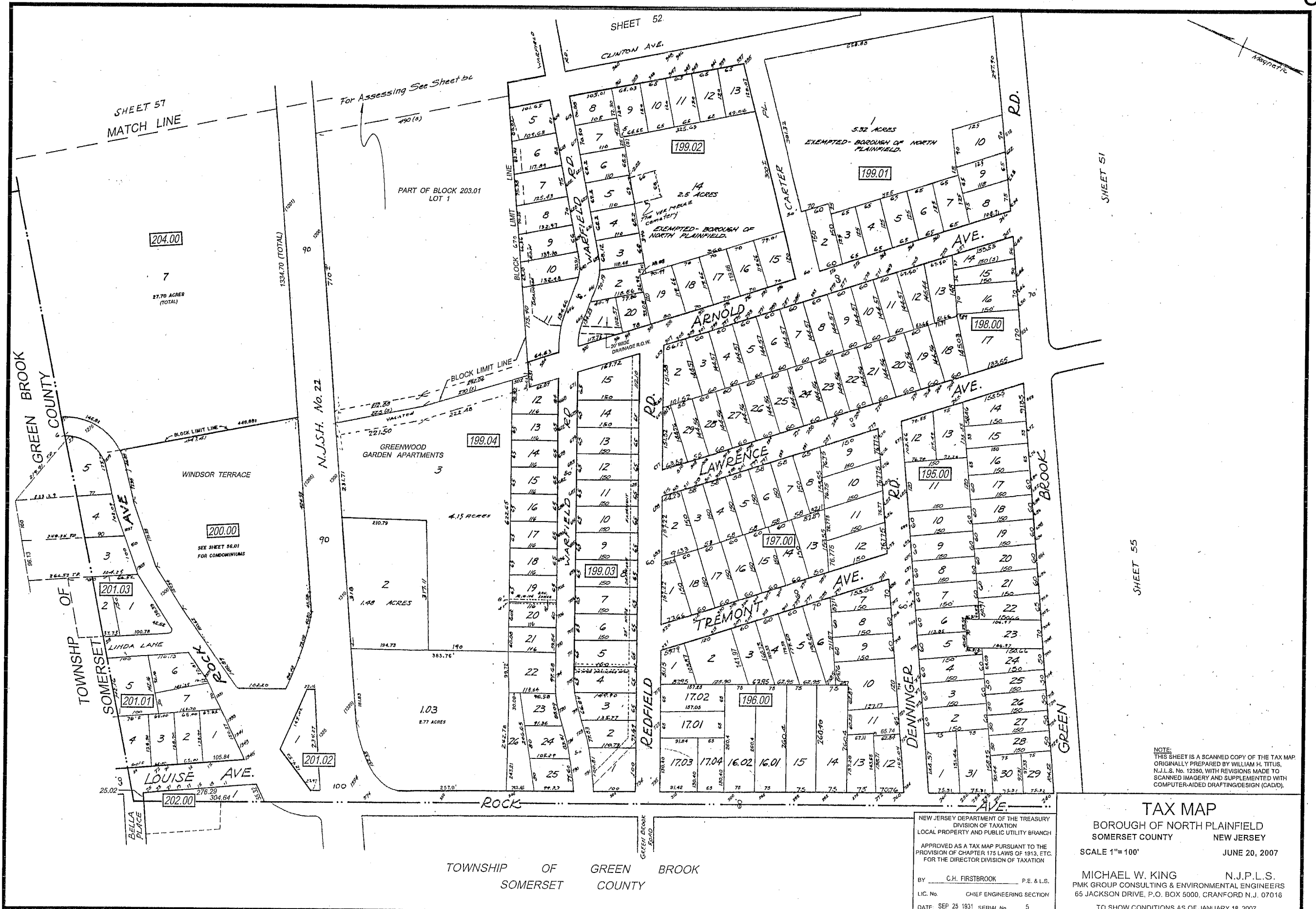
APPROVED AS A TAX MAP PURSUANT TO THE
PROVISION OF CHAPTER 175 LAWS OF 1913, ETC.
FOR THE DIRECTOR DIVISION OF TAXATION

BY: C.H. FIRSTBROOK P.E. & L.S.
LIC. No. CHIEF ENGINEERING SECTION
DATE: SEP 25 1931 SERIAL No. 5

TAX MAP
BOROUGH OF NORTH PLAINFIELD
SOMERSET COUNTY NEW JERSEY

SCALE 1"= 50'
JUNE 20, 2007

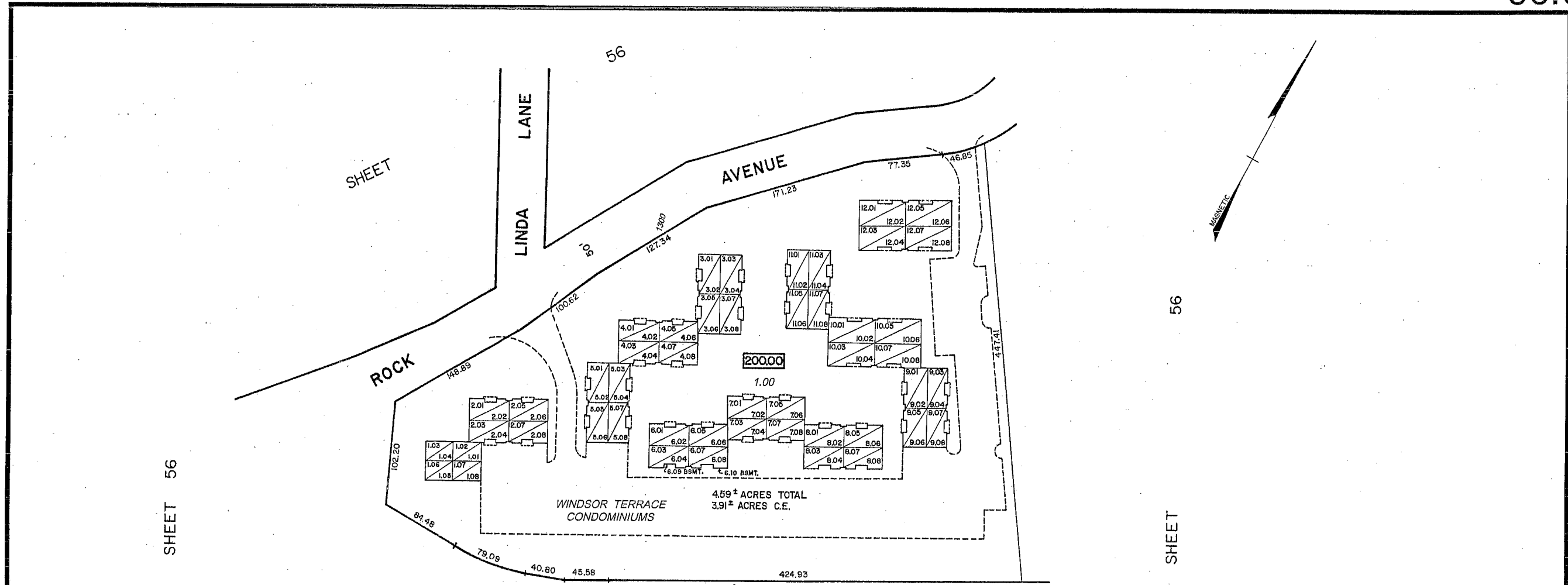
MICHAEL W. KING N.J.P.L.S.
PMK GROUP CONSULTING & ENVIRONMENTAL ENGINEERS
65 JACKSON DRIVE, P.O. BOX 5000, CRANFORD N.J. 07016
TO SHOW CONDITIONS AS OF JANUARY 18, 2007



NOTE:
THIS SHEET IS A SCANNED COPY OF THE TAX MAP
ORIGINALLY PREPARED BY WILLIAM H. TITUS,
N.J.L.S. No. 12350, WITH REVISIONS MADE TO
SCANNED IMAGERY AND SUPPLEMENTED WITH
COMPUTER-AIDED DRAFTING DESIGN (CAD/D).

NEW JERSEY DEPARTMENT OF THE TREASURY
DIVISION OF TAXATION
LOCAL PROPERTY AND PUBLIC UTILITY BRANCH
APPROVED AS A TAX MAP PURSUANT TO THE
PROVISION OF CHAPTER 175 LAWS OF 1913, ETC.
FOR THE DIRECTOR DIVISION OF TAXATION
BY C.H. FIRSTBROOK P.E. & L.S.
L.I.C. No. CHIEF ENGINEERING SECTION
DATE: SEP 25 1931 SERIAL No. 5

TAX MAP
BOROUGH OF NORTH PLAINFIELD
SOMERSET COUNTY NEW JERSEY
SCALE 1"=100'
JUNE 20, 2007
MICHAEL W. KING N.J.P.L.S.
PMK GROUP CONSULTING & ENVIRONMENTAL ENGINEERS
65 JACKSON DRIVE, P.O. BOX 5000, CRANFORD N.J. 07016
TO SHOW CONDITIONS AS OF JANUARY 18, 2007



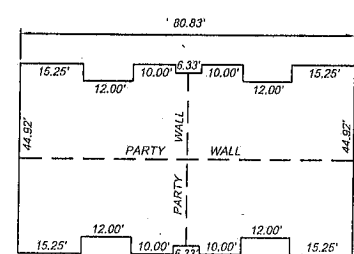
SHEET 56

SHEET 56

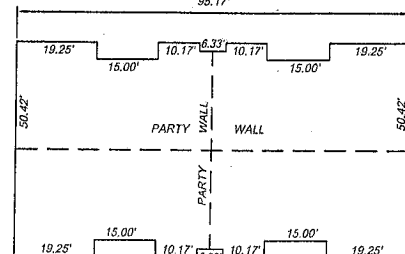
NEW JERSEY STATE HIGHWAY ROUTE NO. 22

ODD NUMBERS INDICATE FIRST FLOOR UNITS.
 EVEN NUMBERS INDICATE SECOND FLOOR UNITS.
 THIN DIAGONAL LINE INDICATES TWO-LEVEL CONDOMINIUMS.

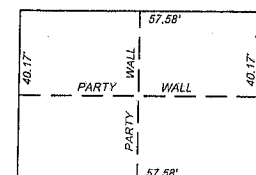
CONDOMINIUM DETAIL



'A' TYPE UNIT
FIRST & SECOND FLOOR
(UNITS 2.01-2.08)



'B' TYPE UNIT
FIRST & SECOND FLOOR
(UNITS 10.01-10.08 & 12.01-12.08)



'C' TYPE UNIT
FIRST & SECOND FLOOR
(UNITS 1.01-1.08)

CONDOMINIUM DETAILS
1" = 20"

NOTE:
 THIS SHEET IS A SCANNED COPY OF THE TAX MAP
 ORIGINALLY PREPARED BY WILLIAM H. TITUS,
 N.J.L.S. No. 12350, WITH REVISIONS MADE TO
 SCANNED IMAGERY AND SUPPLEMENTED WITH
 COMPUTER-AIDED DRAFTING/DESIGN (CAD/D).

NEW JERSEY DEPARTMENT OF THE TREASURY
 DIVISION OF TAXATION
 LOCAL PROPERTY AND PUBLIC UTILITY BRANCH
 APPROVED AS A TAX MAP PURSUANT TO THE
 PROVISION OF CHAPTER 175 LAWS OF 1913, ETC.
 FOR THE DIRECTOR DIVISION OF TAXATION
 BY: C.H. FIRSTBROOK P.E. & L.S.
 LIC. No. CHIEF ENGINEERING SECTION
 DATE: SEP 25 1931 SERIAL No. 5

TAX MAP
 BOROUGH OF NORTH PLAINFIELD
 SOMERSET COUNTY NEW JERSEY
 SCALE 1" = 50'
 JUNE 20, 2007
 MICHAEL W. KING N.J.P.L.S.
 PMK GROUP CONSULTING & ENVIRONMENTAL ENGINEERS
 65 JACKSON DRIVE, P.O. BOX 5000, CRANFORD N.J. 07016
 TO SHOW CONDITIONS AS OF JANUARY 18, 2007

